SOIL RESOURCE INVENTORY

ATLAS OF MAPS

MALHEUR NATIONAL FOREST

FOREST SERVICE

PACIFC NORTHWEST REGION

MALHEUR NATIONAL FOREST

SOIL RESOURCE INVENTORY MAPS U.S.F.S. R-6 - 1974

Soil mapping by U.S.F.S. Pacific Northwest Region. Soil Scientists-Garwin Carlson and Earle Rother. Mapping units are described in the Basic Soil Information and Interpretive Tables. Map bases are U.S.G.S. and U.S. Forest Service.

✓	Unstable ares
48 X	Rock outcrop
⊙	Modal site locations
⊻	Wet spots small marshes
↙	Avalanche or debris slide tracks

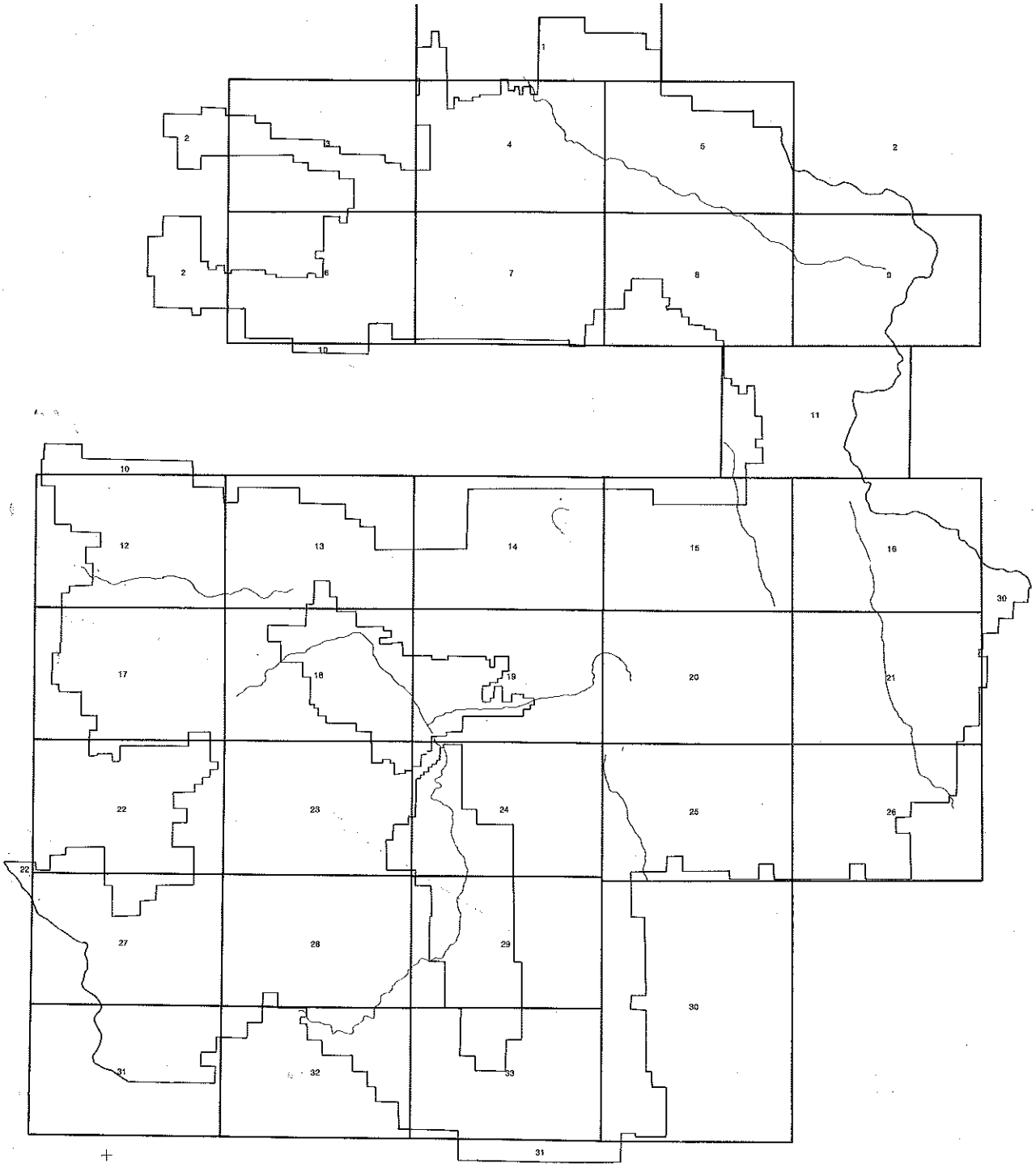
1
2
3
4
5
2
2
6
7
8
9
10
11
10
12
13
14
15
16
30
17
18
19
20
21
22
23
24
25
26
22
27
28
29
30
31
32
33
31

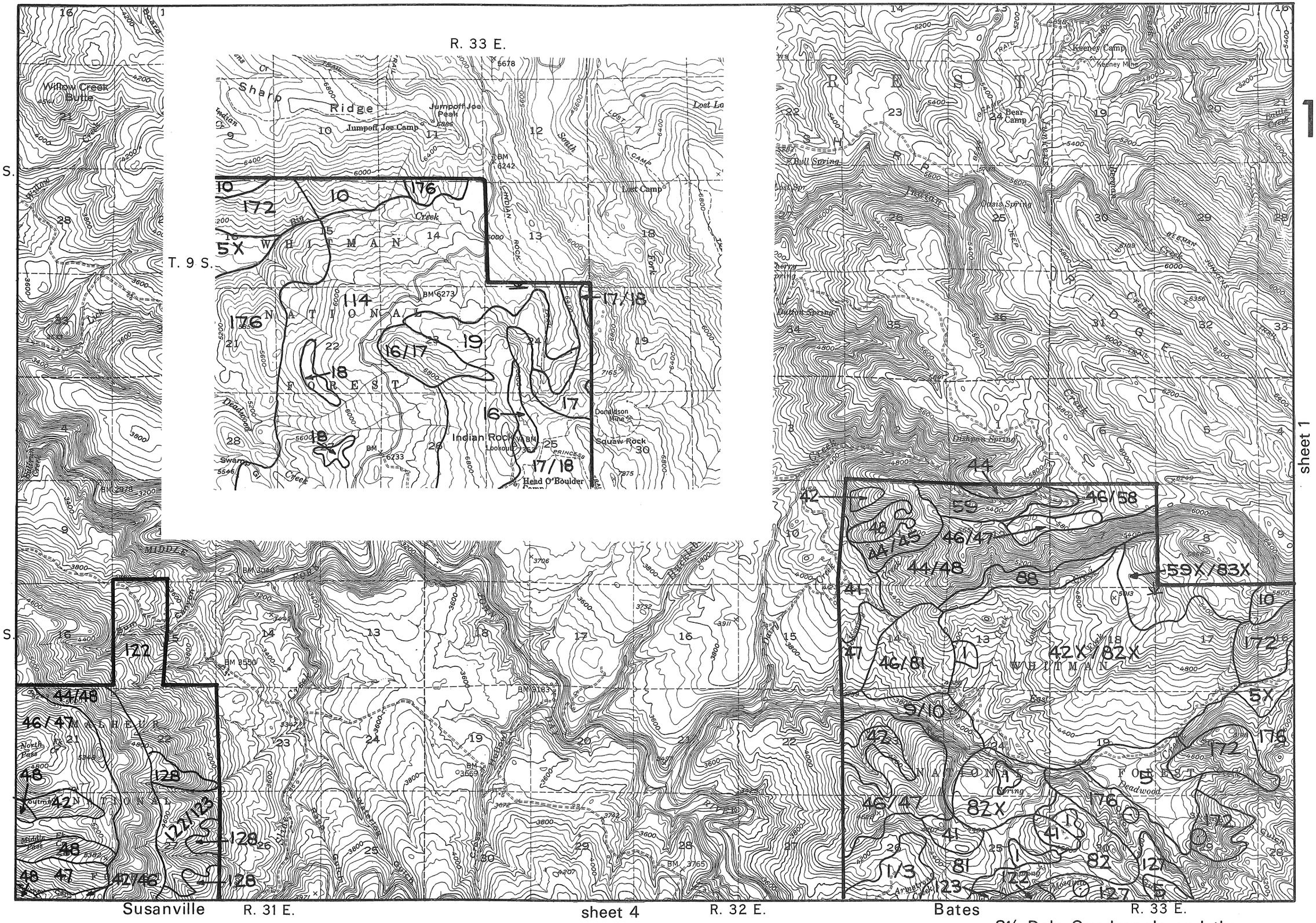

S½ Dale Quadrangle and the
SW¼ Desolation Butte Quadrangle.
Scale 1" = 1 Mi

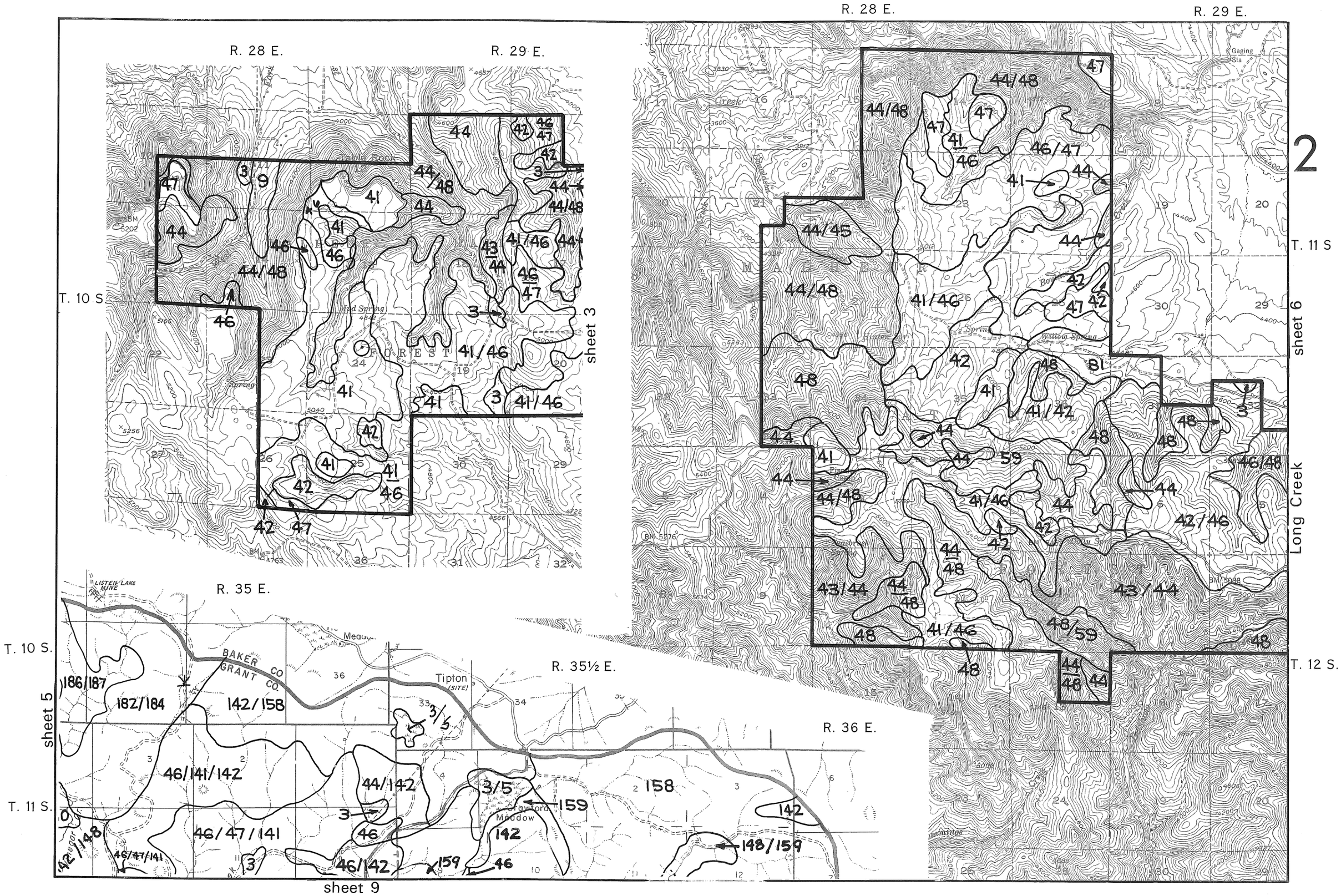

E½ Courtrock Quadrangle and the S½ Sumpter 3 Quadrangle. Scale 1" = 1 Mi.

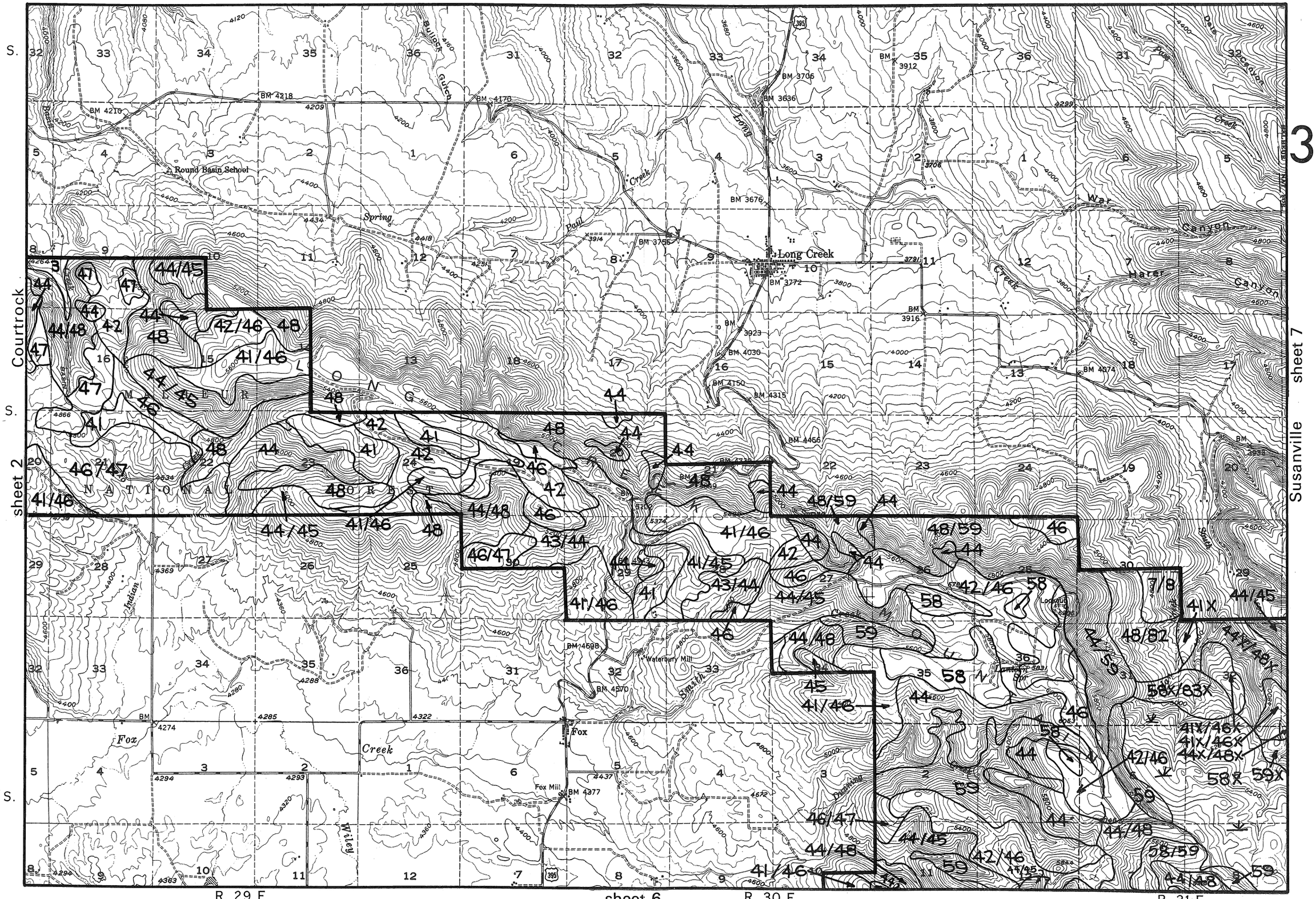
T. 9 S.
T. 10 S.
T. 11 S.
R. 29 E.
R. 30 E.
R. 31 E.
sheet 2
sheet 6
sheet 7
3
Susanville
Courtrock
Round Basin School
Long Creek
Waterbury Mill
Fox
Fox Mill
Harper Canyon
Long Creek
Fox Creek
Wiley
Smith
Indian
Basin
Bullock Gulch
Spring
Pull
Way
Dale
Creek
Long
Smith
Creek
Fox
Creek
Dunnivan
Creek
Smith
Creek
Dunnivan
Creek
Lookout
Lookout Spr
Lookout Spr
LONG
LEGAL
NATIONAL
FOREST
395
BM 4218
BM 4210
BM 4170
BM 3706
BM 3636
BM 3912
BM 3676
BM 3755
BM 3772
BM 3916
BM 3923
BM 4030
BM 4150
BM 4315
BM 4074
BM 4466
BM 4698
BM 4570
BM 4274
BM 4377
4434
4418
4251
3914
3791
3705
4299
4209
4200
4120
4080
4060
4460
4400
4600
4800
5000
5200
5400
5600
5800
6000
4000
3800
3600
4366
4264
4634
4369
4288
4280
4285
4322
4294
4293
4320
4360
4363
4437
4572
5374
5372
5844
5653
5583
5600
5800
6000
6200
6400
6600
6800
6728
5600
5800
6000
6200
6400
6600
6800
6728
5600
5800
6000
6200
6400
6600
6800
6728

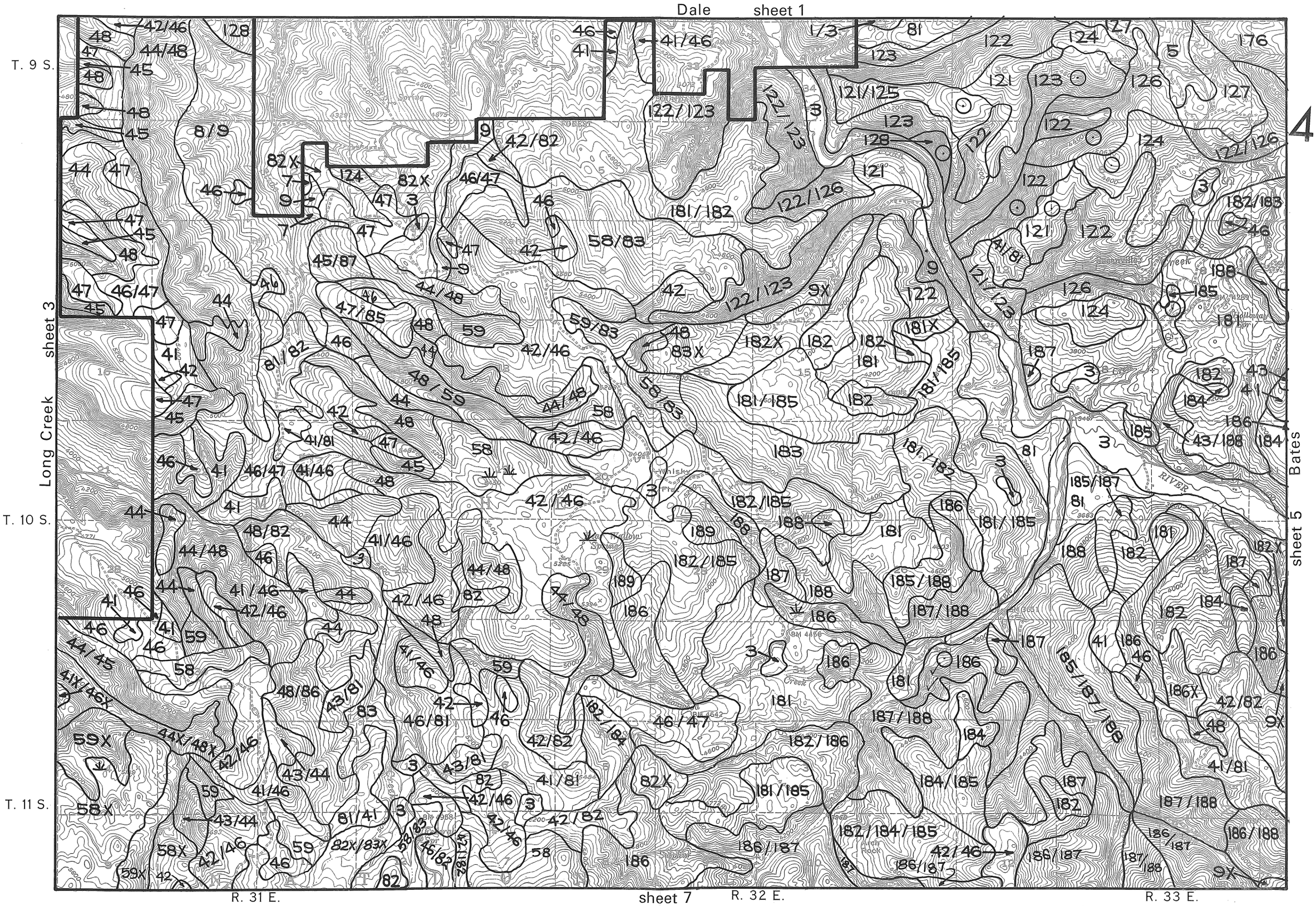

N½ Susanville Quadrangle
Scale 1″ = 1 Mi.

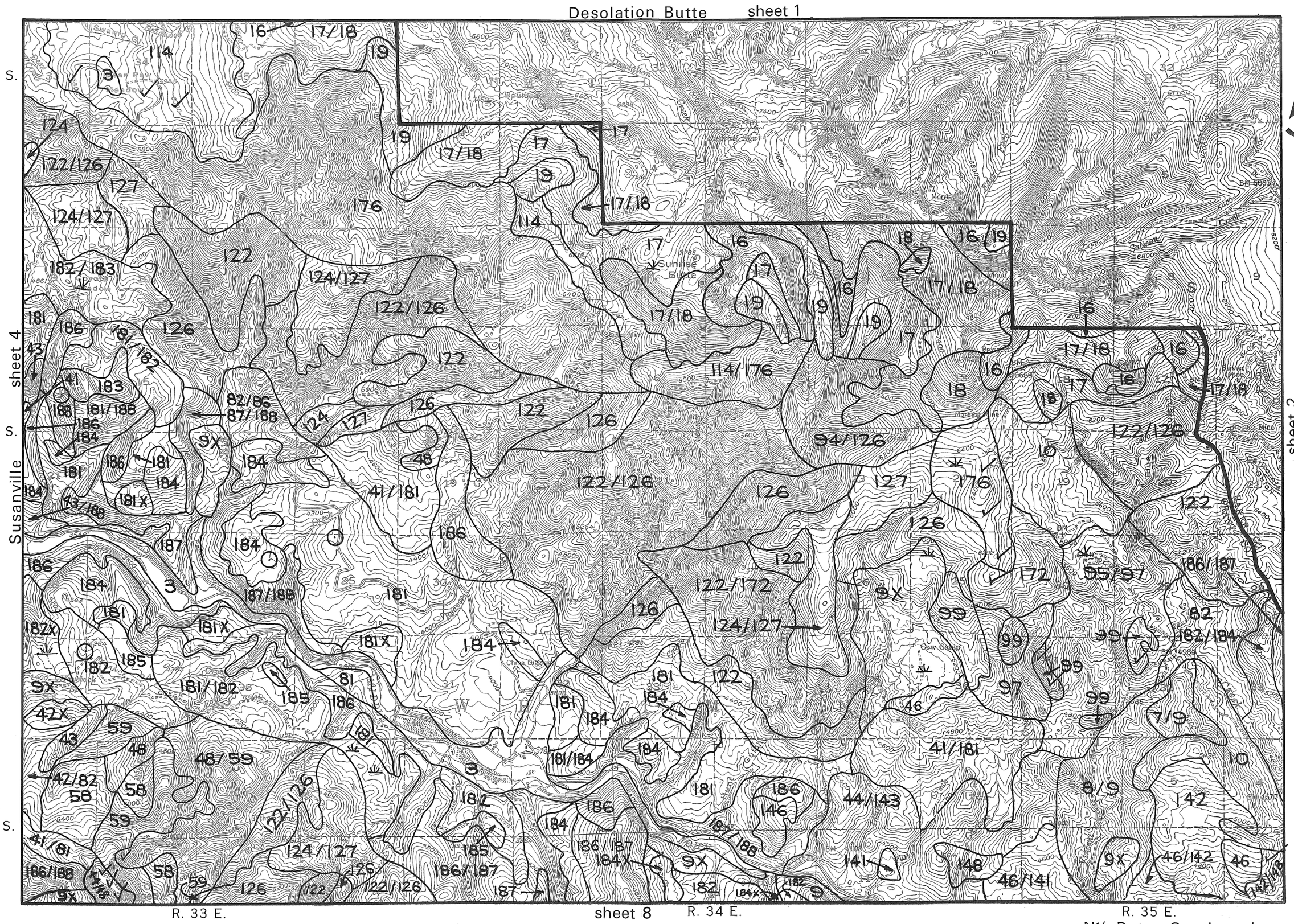

N½ Bates Quadrangle
Scale 1″ = 1 Mi.

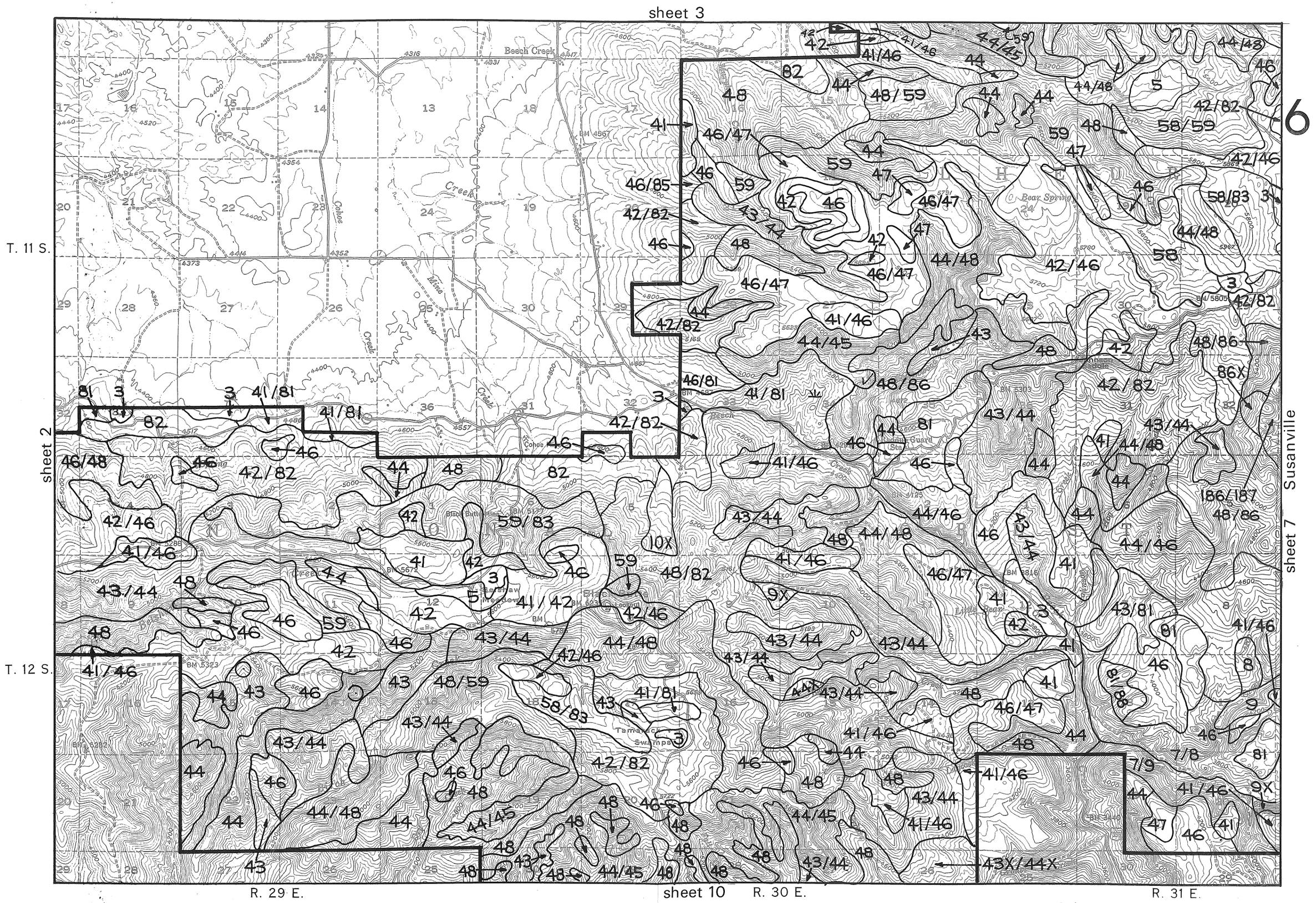

S½ Long Creek Quadrangle
Scale 1″ = 1 Mi.
Contour Interval 40 Ft.

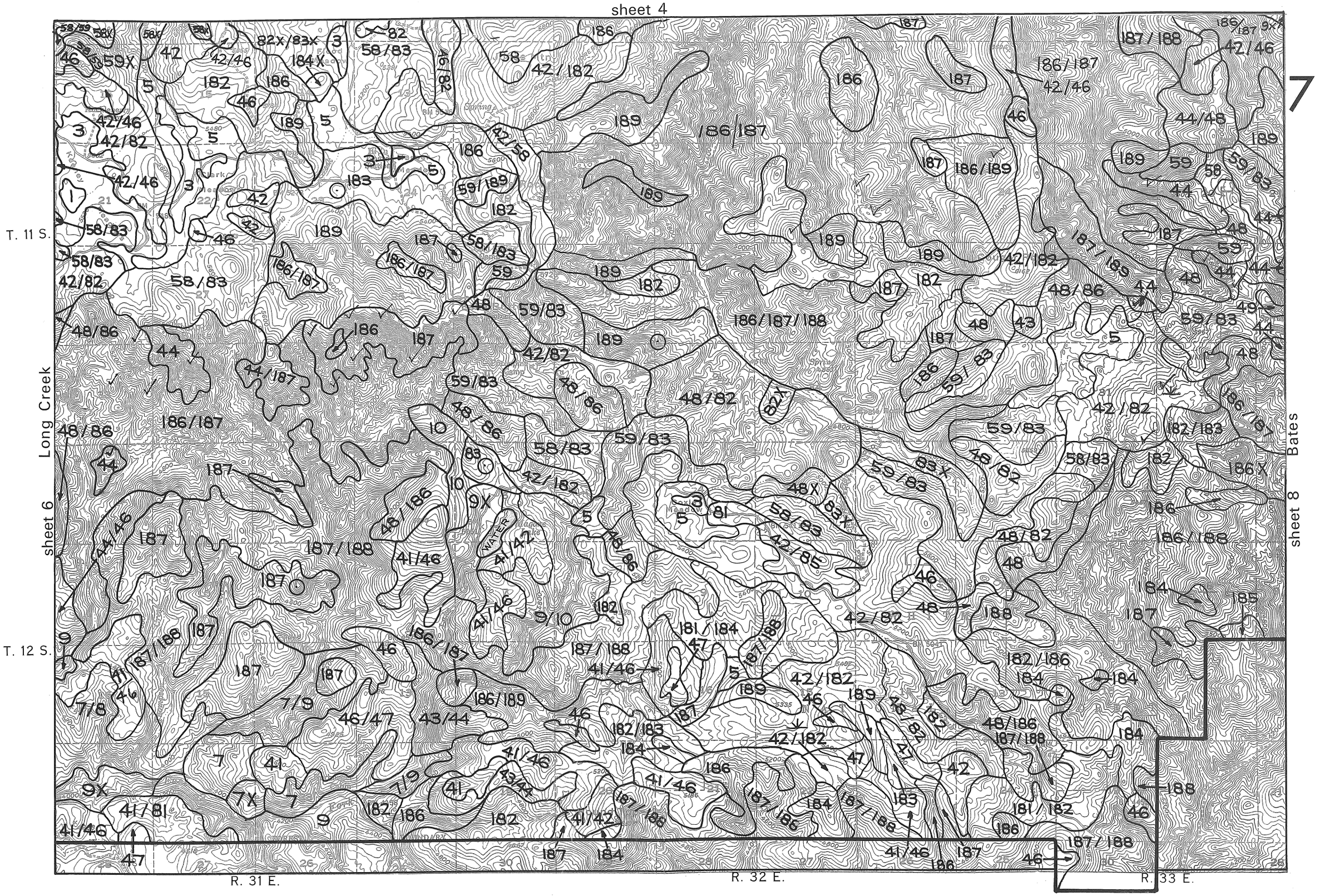

S½ Susanville Quadrangle
Scale 1 = 1 Mi.

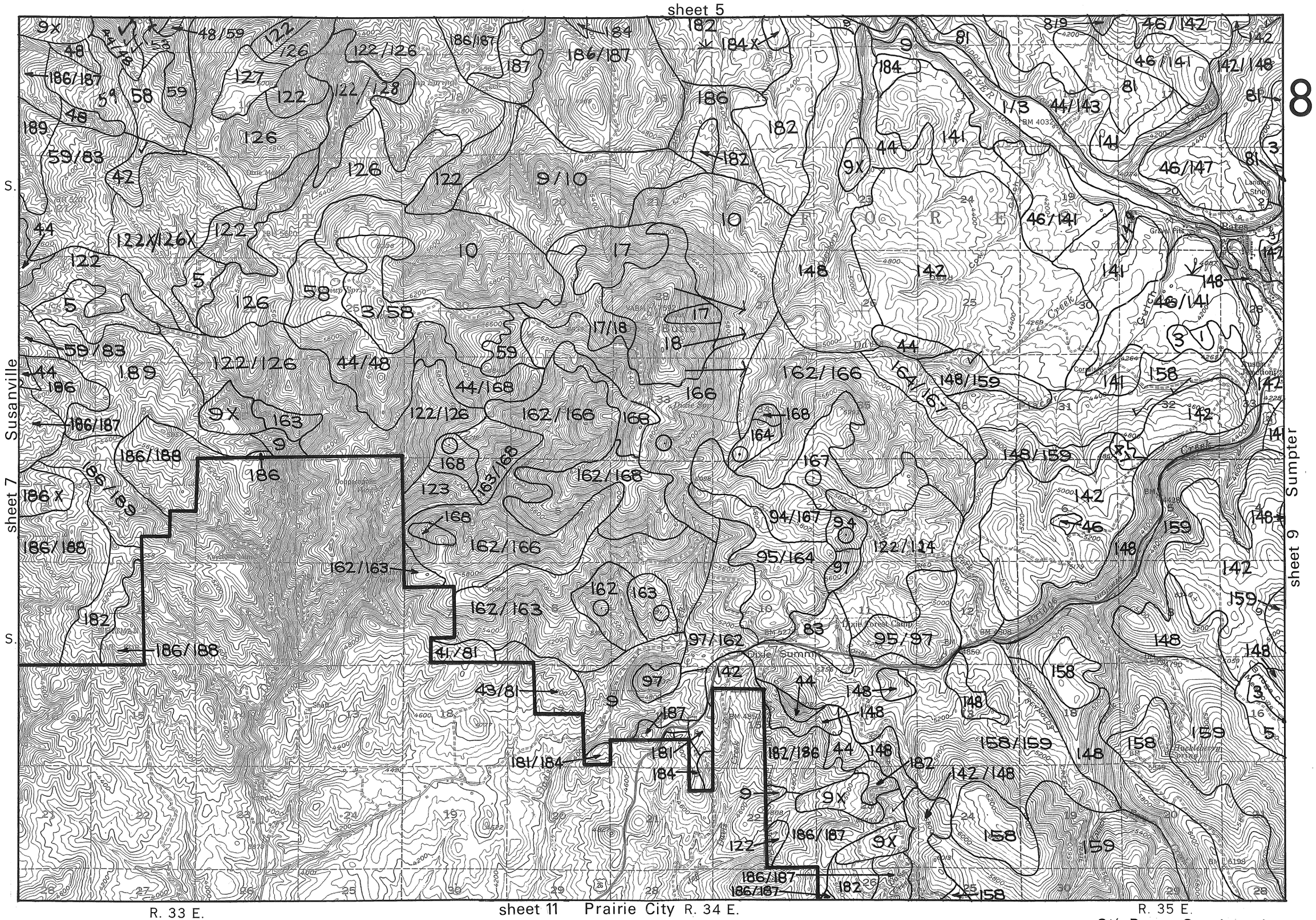

S½ Bates Quadrangle
Scale 1″ = 1 Mi.
Contour Interval 40 Ft.

sheet 2

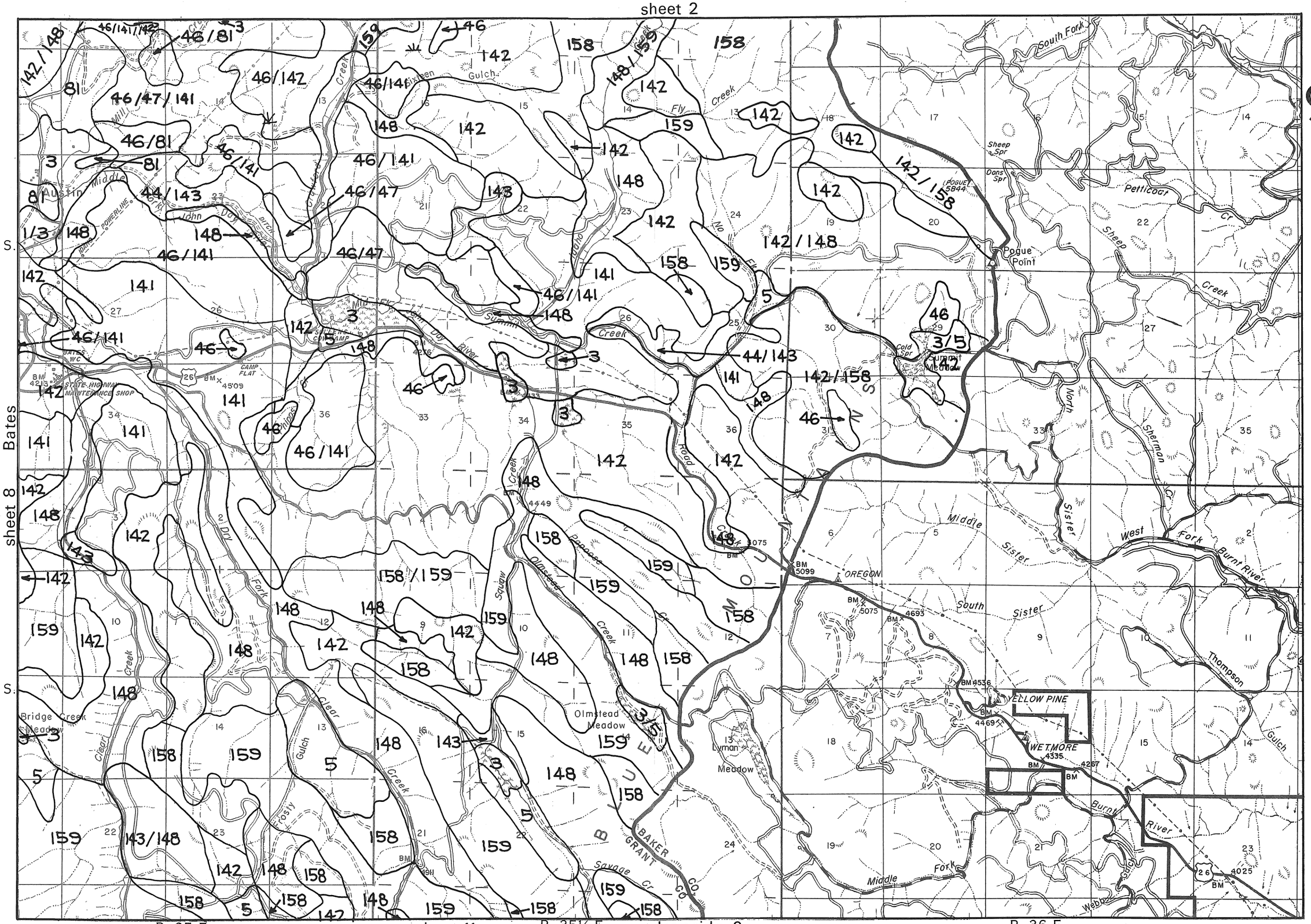

S½ Sumpter 3 Quadrangle
Scale 1″ = 1 Mi.

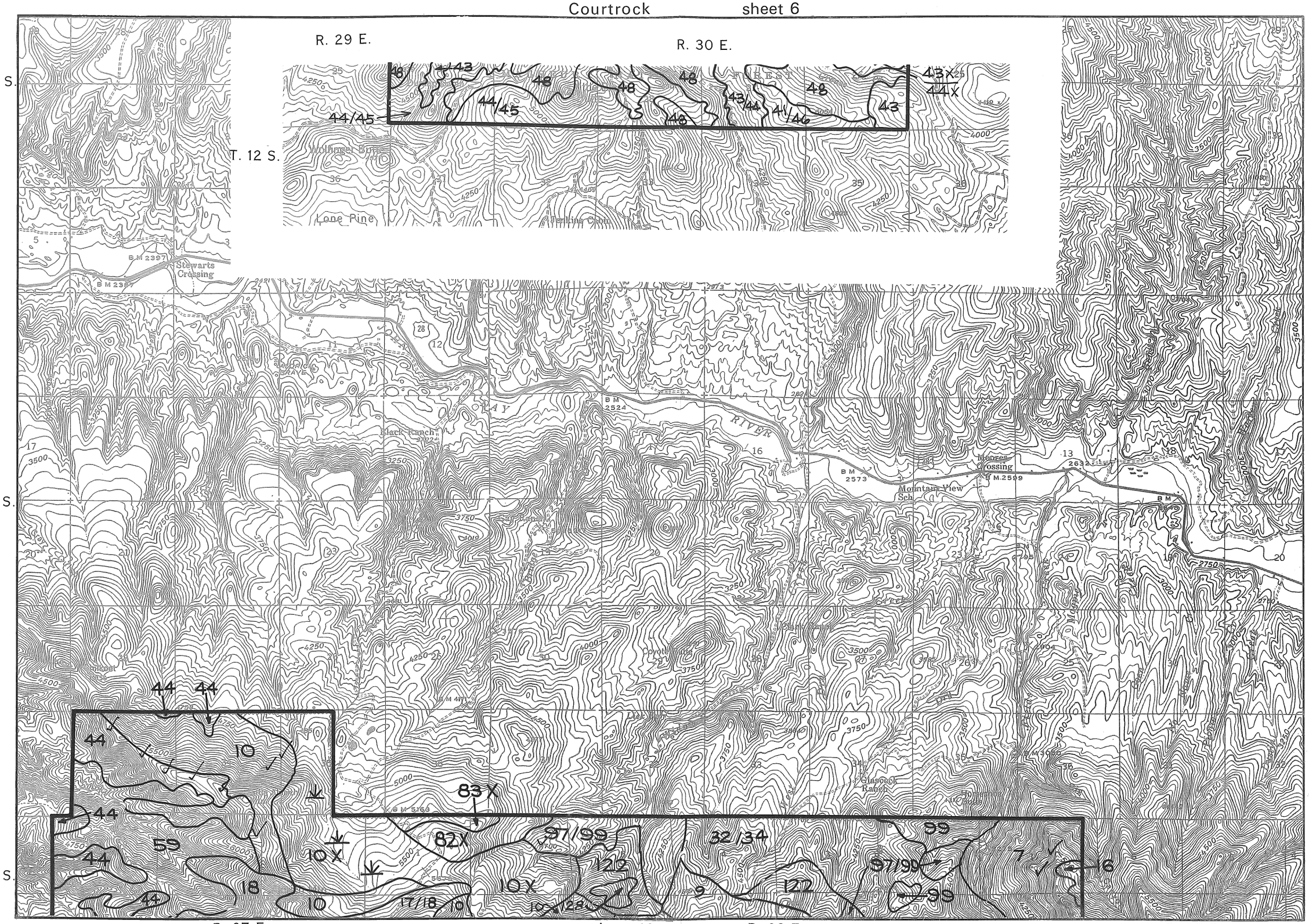

N½ Aldrich Mtn. Quadrangle and
the N½ Mount Vernon Quadrangle.
Scale 1″ = 1 Mi.

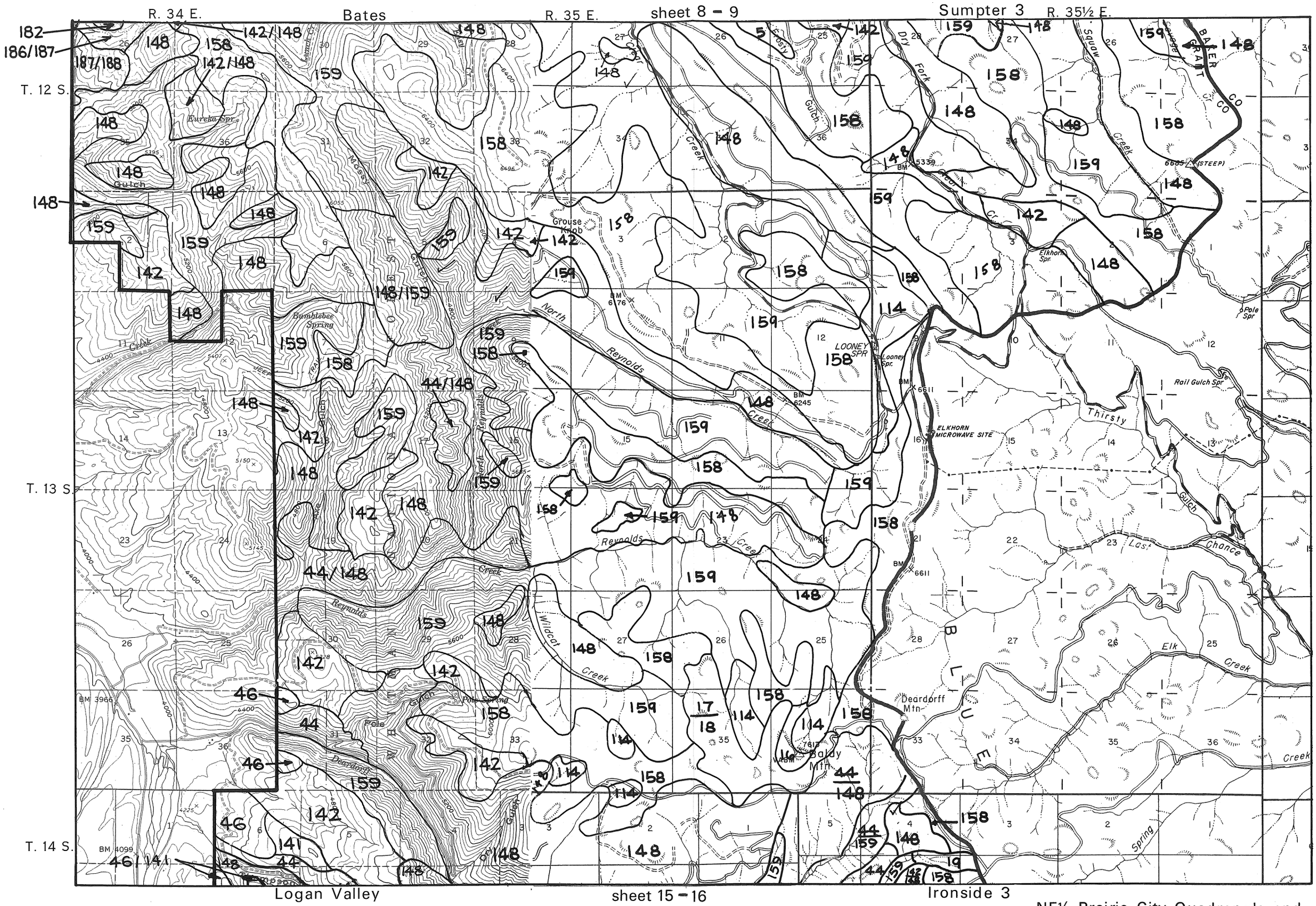

NE½ Prairie City Quadrangle and the NW½ Ironside 2 Quadrangle. Scale 1" = 1 Mi.

sheet 10

T. 14 S.

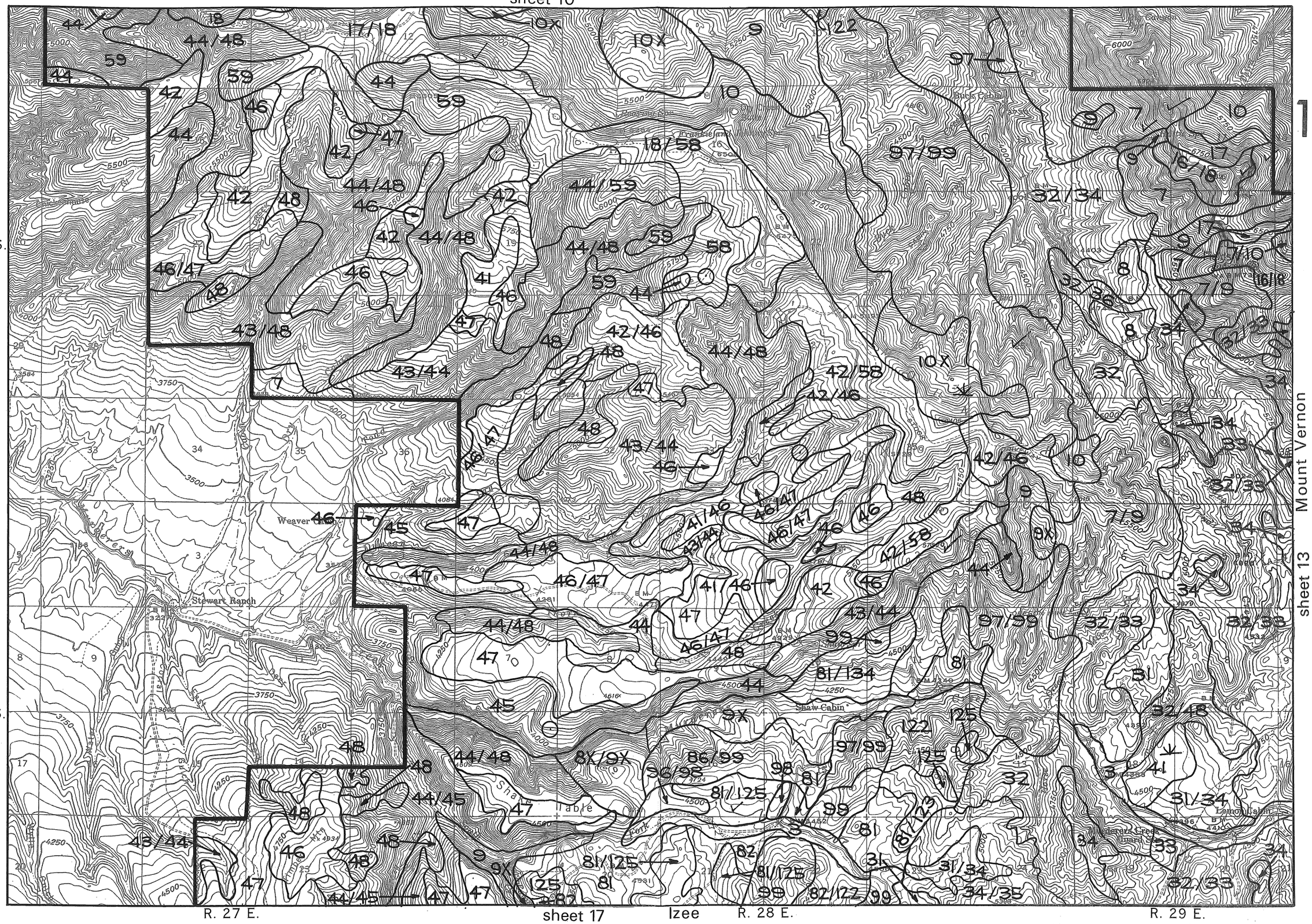

T. 15 S.

R. 27 E. sheet 17 Izee R. 28 E. R. 29 E.

sheet 13 Mount Vernon

S½ Aldrich Mtn. Quadrangle
Scale 1″ = 1 Mi.

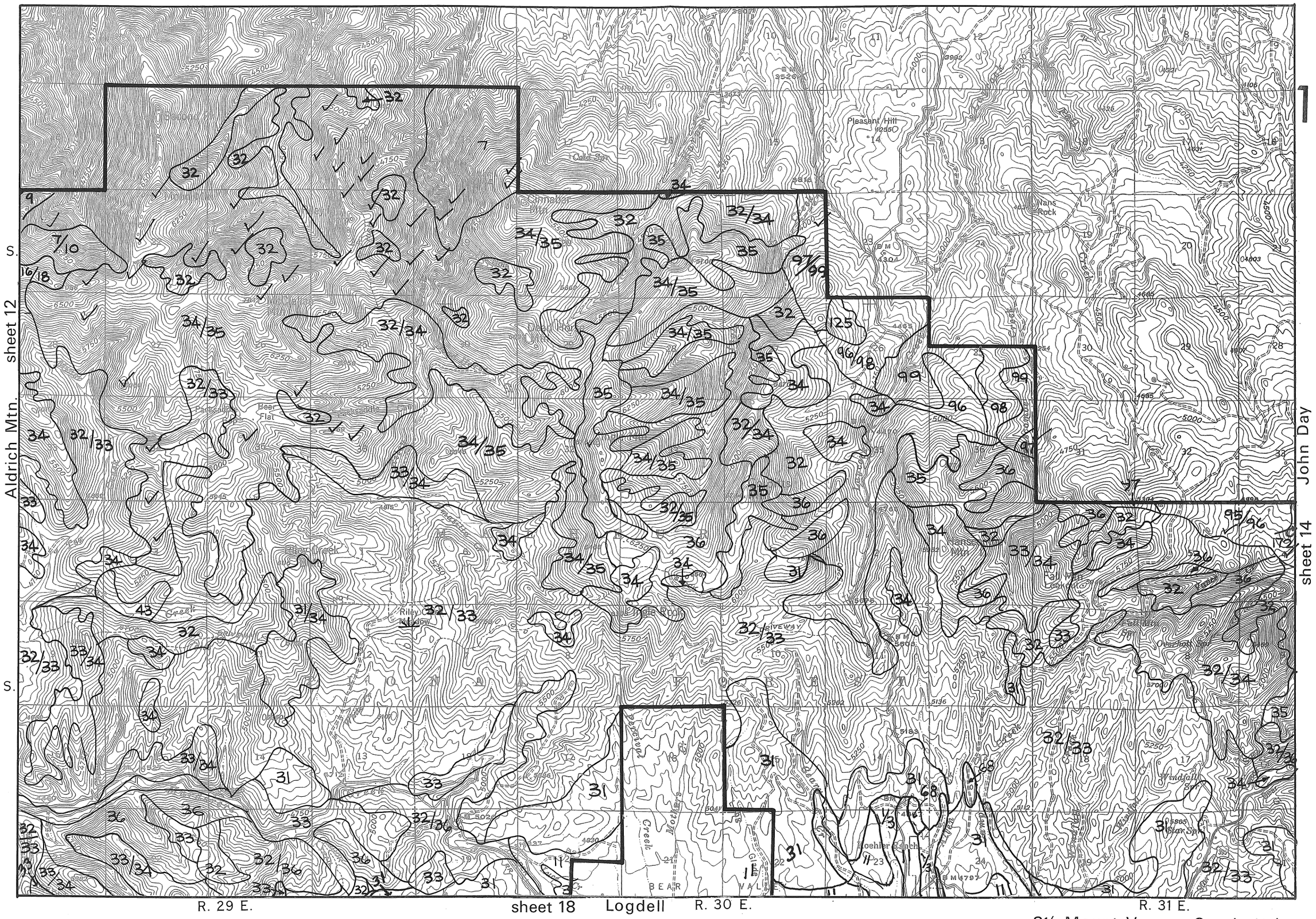

S½ Mount Vernon Quadrangle
Scale 1″ = 1 Mi.
Contour Interval 50 Ft.

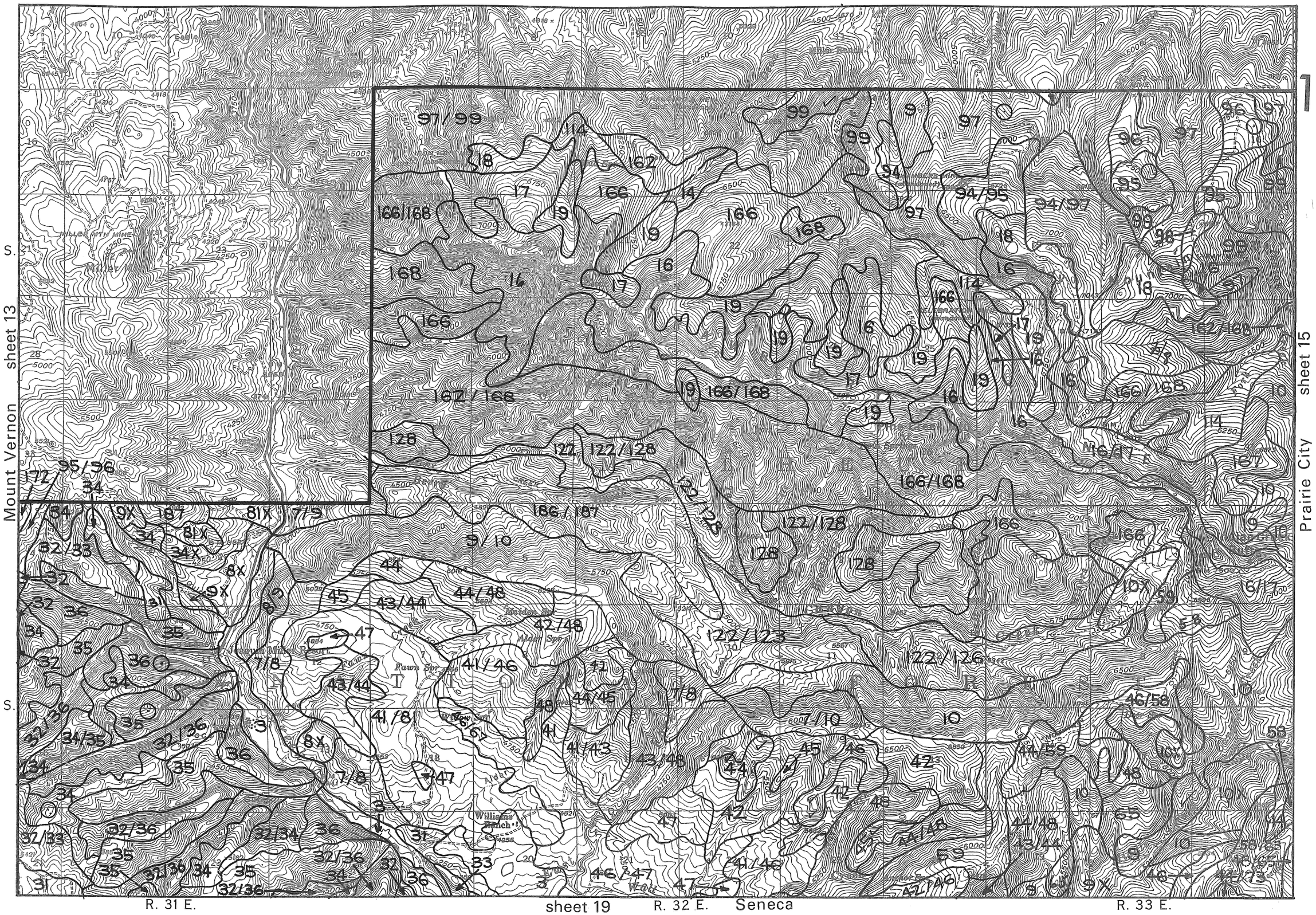

S½ John Day Quadrangle
Scale 1″ = 1 Mi.
Contour Interval 50 Ft.

sheet 11

T. 14 S.

T. 15 S.

sheet 14 John Day

sheet 16 Ironside 2

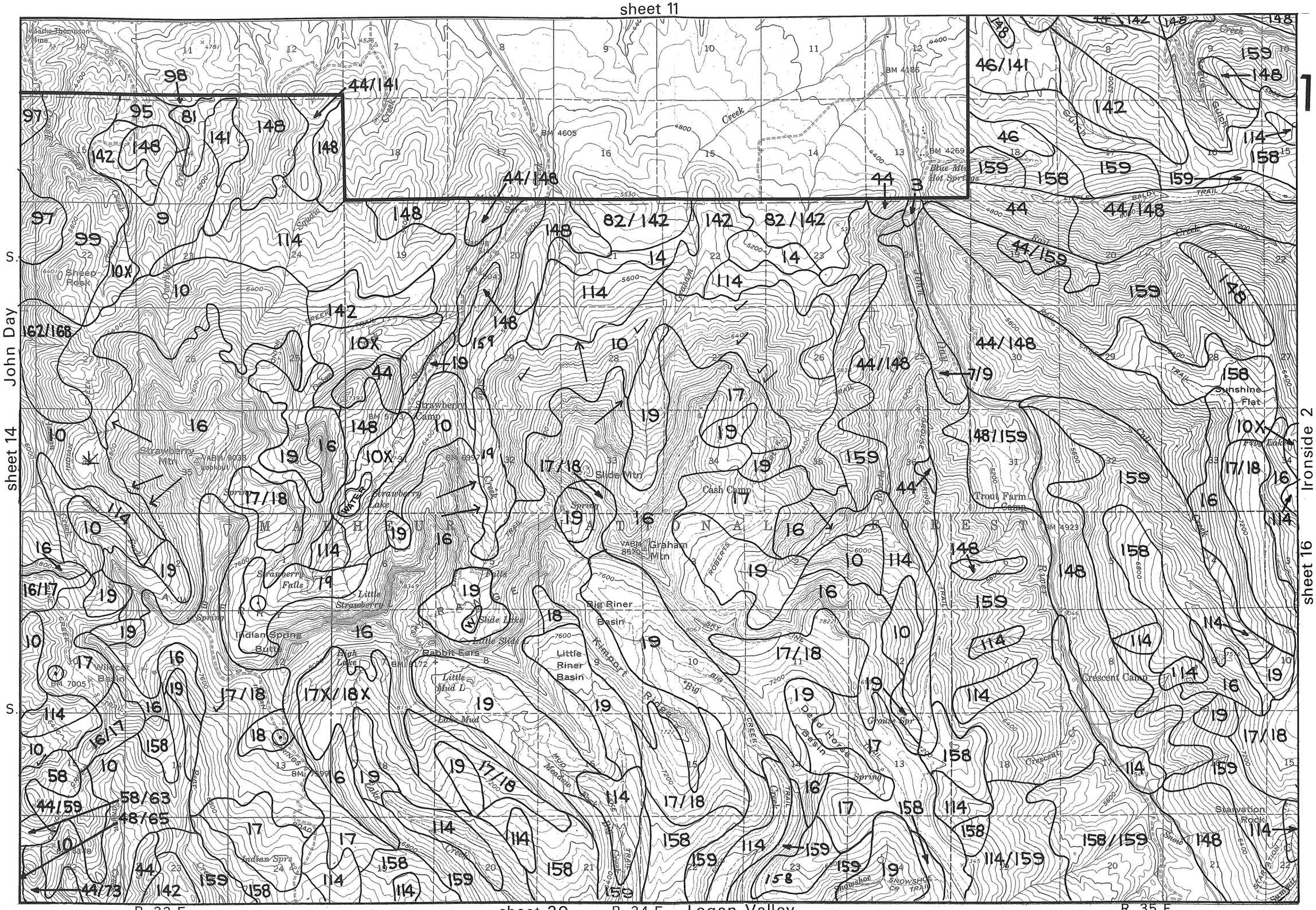
Sheep Rock
Strawberry Camp
Strawberry Mtn
Strawberry Lake
Strawberry Falls
Little Strawberry
Slide Mtn
Cash Camp
Graham Mtn
Big Riner Basin
Little Riner Basin
Kimport Ridge
Indian Spring Butte
Rabbit Ears
Little Slide L
Little Mud L
Lake Mud
High Lake
Wildcat Basin
Indian Spr
Big Deadhorse Basin
Grouse Spr
Crescent Camp
Trout Farm Camp
Sunshine Flat
Starvation Rock
Blue Mtn Hot Springs
Marble Thompson Mine
Roberts Creek
Snowshoe Cr Trail
Bald Trail
Trail Creek
Sky Line Trail
Big Creek
Mud Meadow
Lake Creek
Rattlesnake Creek
Rattlesnake Gulch
Sawmill Creek
Sheep Creek
Oxbow Creek
Dairy Creek
Strawberry Creek
Cottonwood Creek
Big Creek
Roberts Creek
Snowshoe Creek
Bear Creek
Indian Spr Creek
Deadhorse Creek
Grouse Creek
Crescent Creek
Starvation Creek
Trout Creek
Rattlesnake Gulch
Sawmill Gulch
Cash Gulch
Bald Gulch
Sky Line Gulch
Roberts Gulch
Snowshoe Gulch
Starvation Gulch
Trout Gulch
Crescent Gulch
Deadhorse Gulch
Grouse Gulch
Big Gulch
Lake Gulch
Mud Gulch
Bear Gulch
Indian Spr Gulch
Wildcat Gulch
Strawberry Gulch
Oxbow Gulch
Dairy Gulch
Sheep Gulch
Cottonwood Gulch
Roberts Ridge
Kimport Ridge
Big Ridge
Sky Line Ridge
Snowshoe Ridge
Starvation Ridge
Trout Ridge
Crescent Ridge
Deadhorse Ridge
Grouse Ridge
Big Ridge
Lake Ridge
Mud Ridge
Bear Ridge
Indian Spr Ridge
Wildcat Ridge
Strawberry Ridge
Oxbow Ridge
Dairy Ridge
Sheep Ridge
Cottonwood Ridge
Roberts Trail
Snowshoe Cr Trail
Bald Trail
Trail Creek
Sky Line Trail
Big Creek
Mud Meadow
Lake Creek
Rattlesnake Creek

sheet 11

T. 14 S.

T. 15 S.

sheet 15 Prairie City

sheet 30

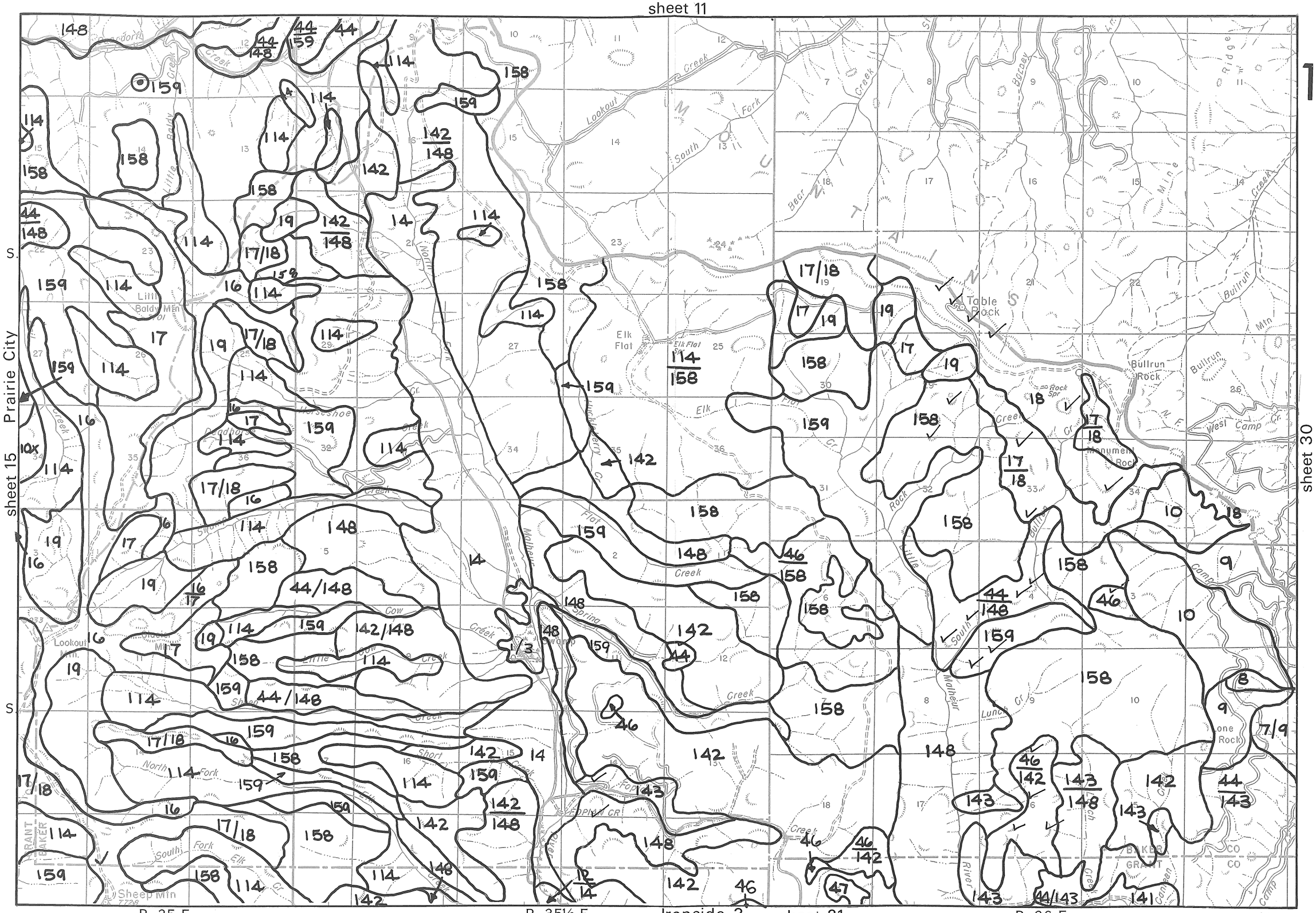

R. 35 E. R. 35½ E. Ironside 3 sheet 21 R. 36 E.

S½ Ironside 2 Quadrangle
Scale 1" = 1 Mi.

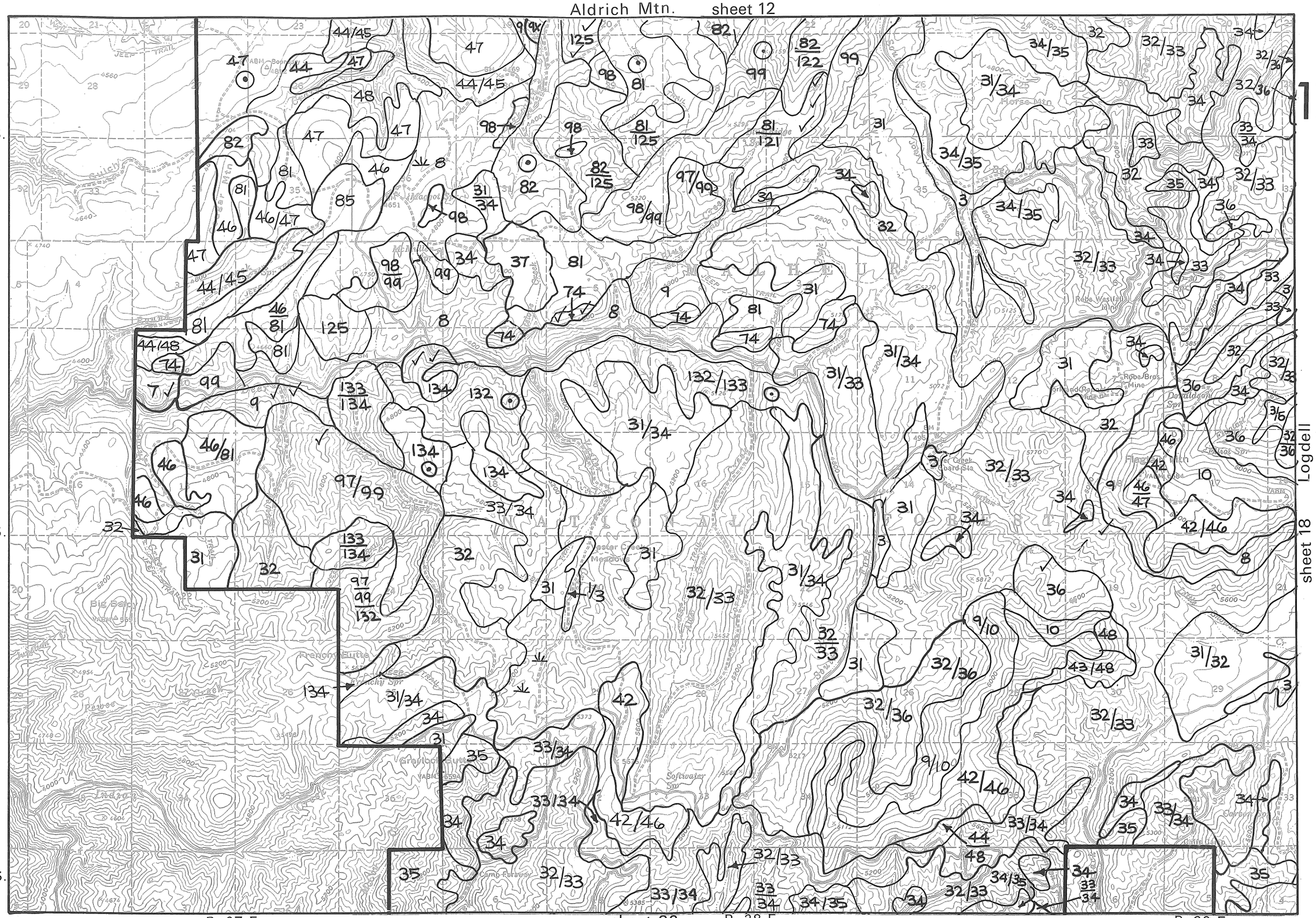

N½ Izee Quadrangle
Scale 1″ = 1 Mi.
Contour Interval 80 Ft.

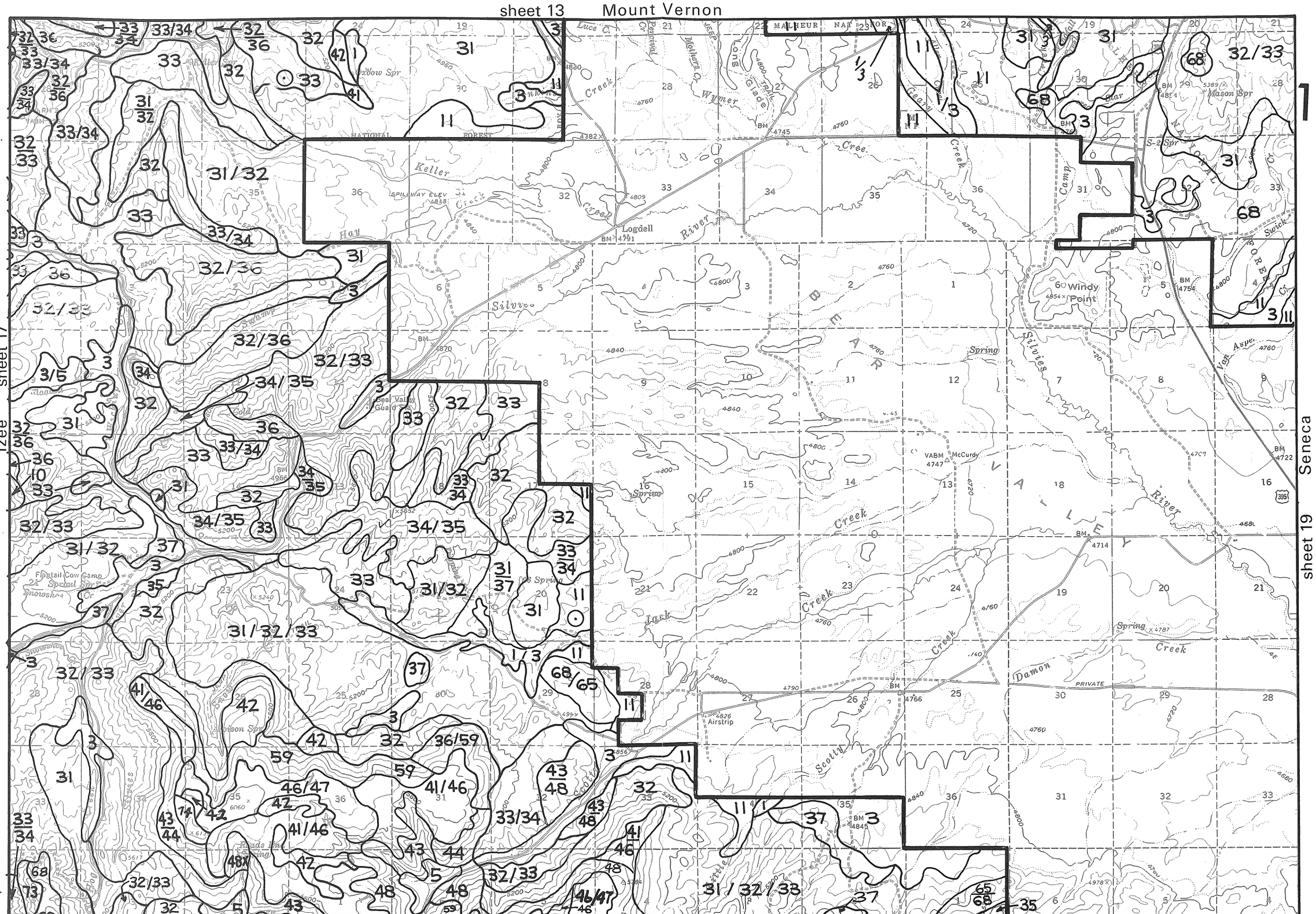

N½ Logdell Quadrangle
Scale 1″ = 1 Mi.

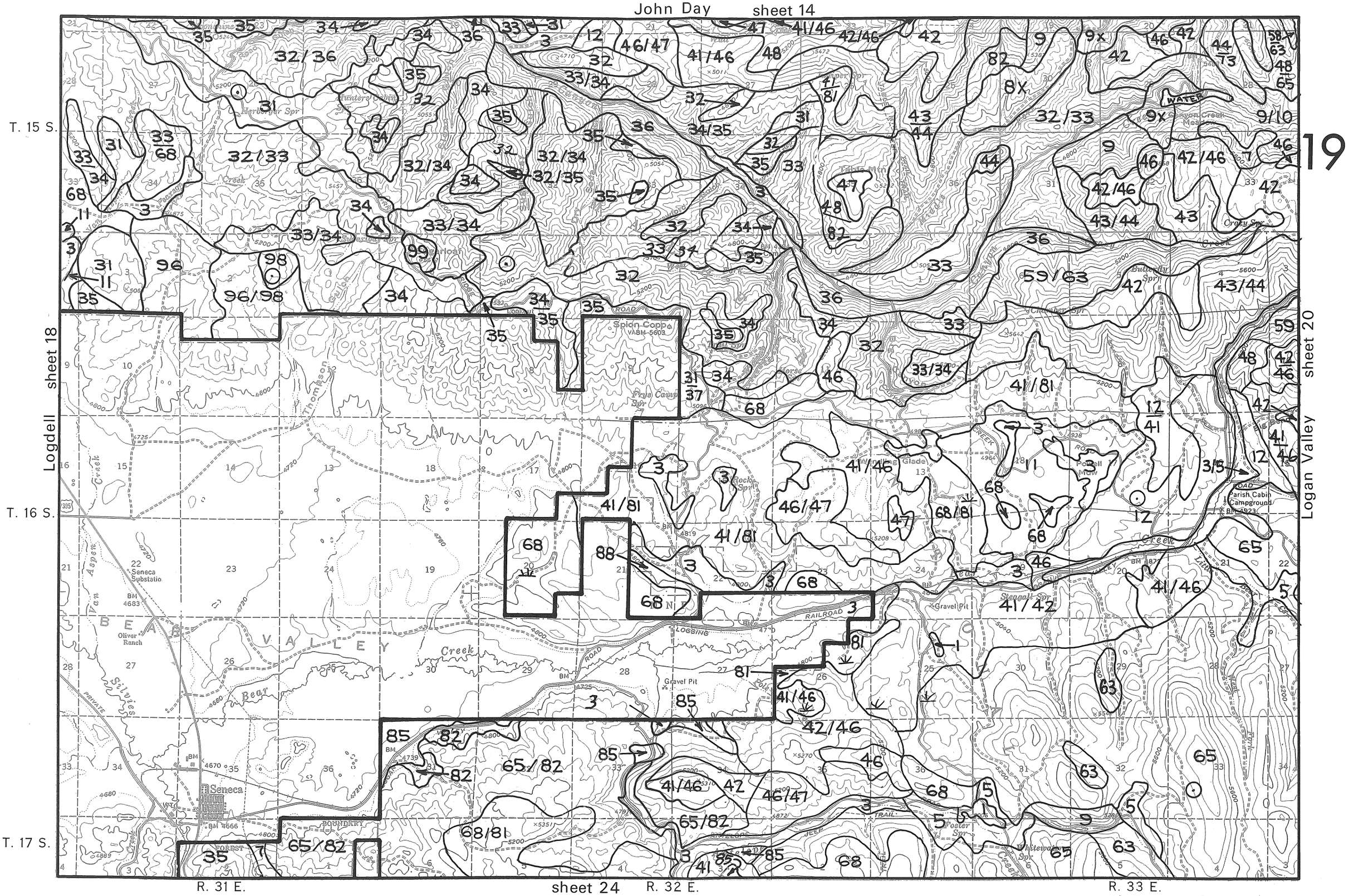

N½ Seneca Quadrangle
Scale 1″ = 1 Mi.
Contour Interval 20 Ft.

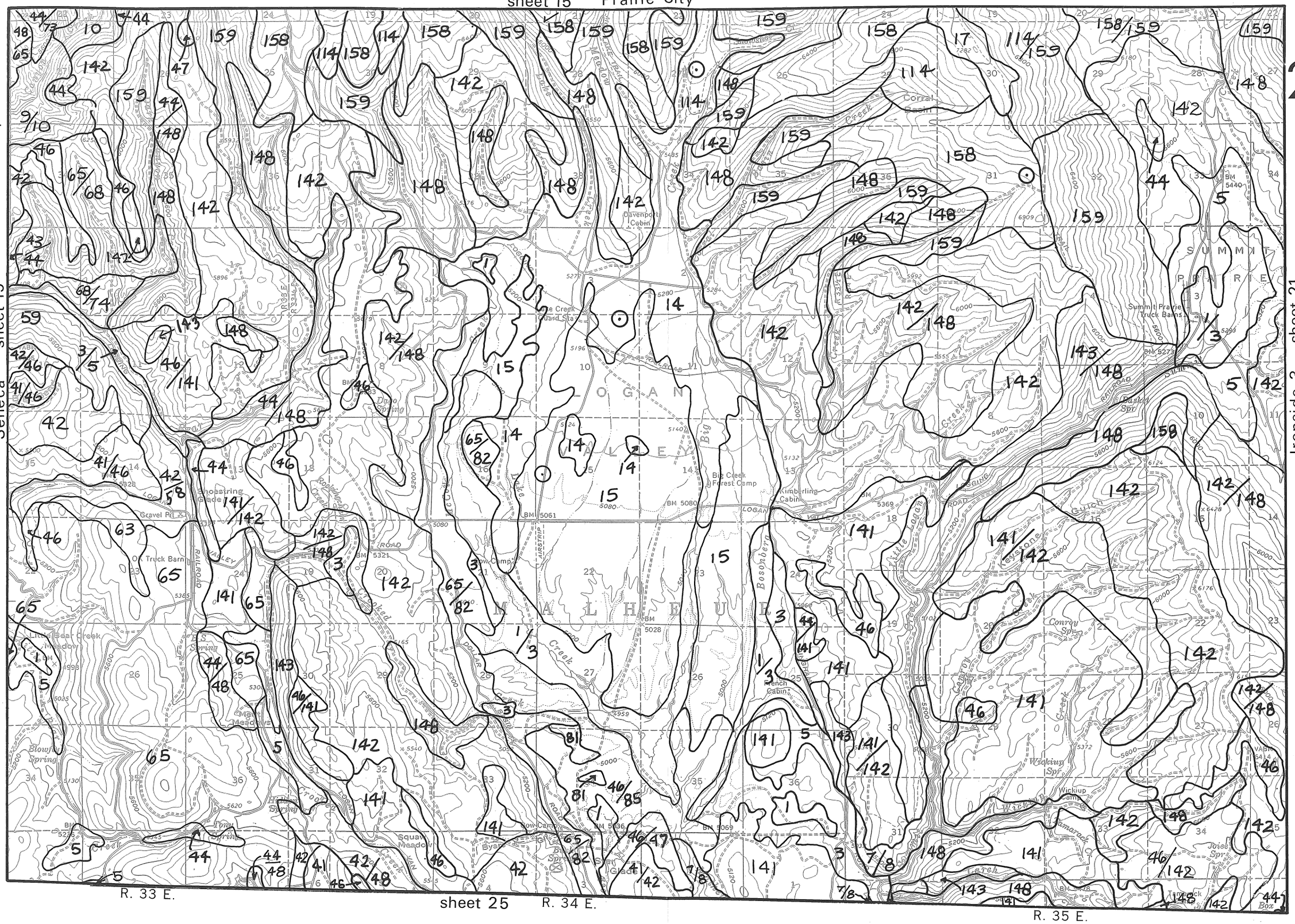

N½ Logan Valley Quadrangle
Scale 1″ = 1 Mi.

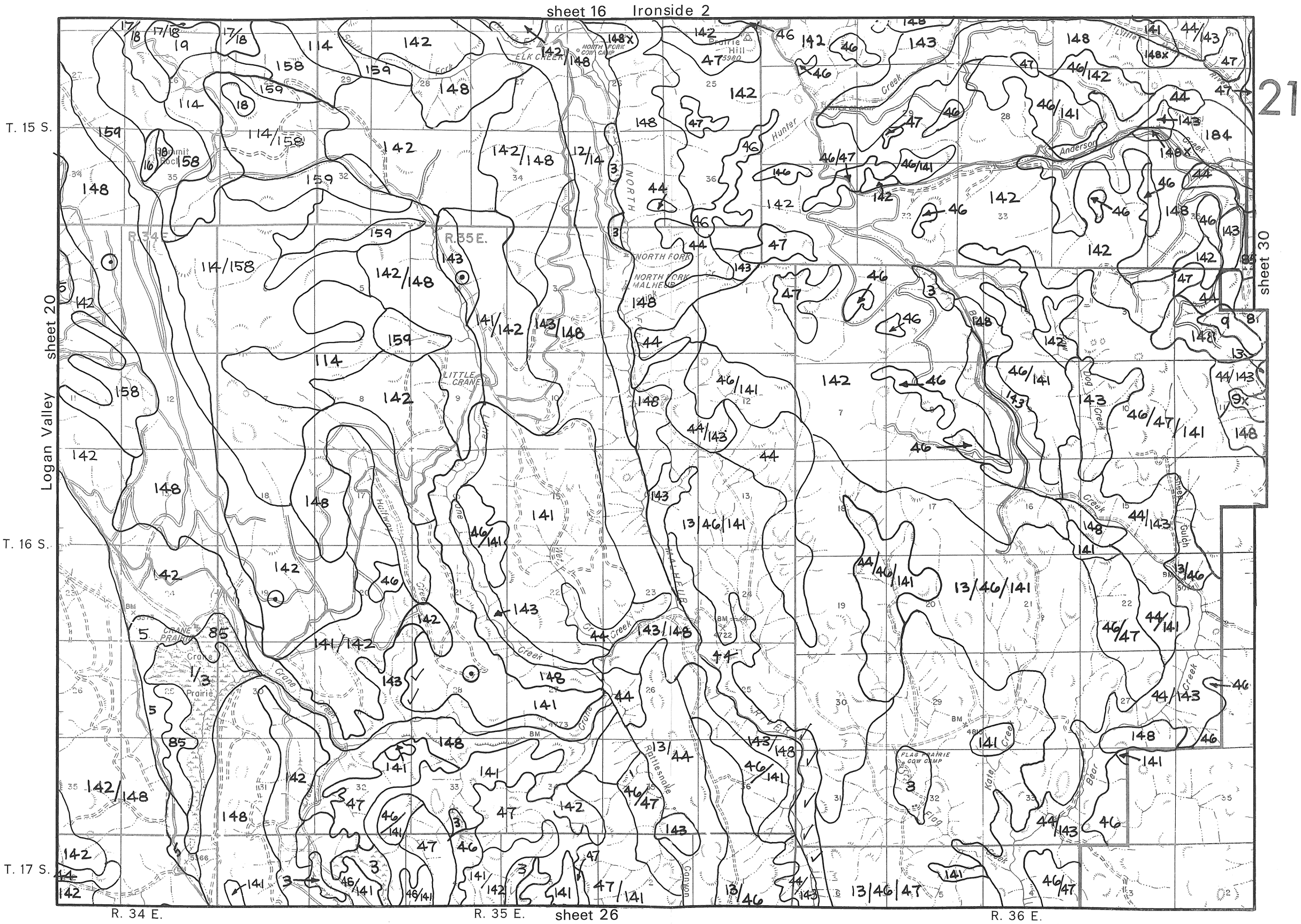
sheet 16 Ironside 2
21
T. 15 S.
T. 16 S.
T. 17 S.
R. 34 E.
R. 35 E.
R. 36 E.
sheet 20
sheet 30
sheet 26
Logan Valley
Prairie Hill
Summit Rock
ELK CREEK
NORTH FORK COW CAMP
NORTH FORK
NORTH FORK MALHEUR
LITTLE CRANE
Hunter
Anderson
Creek
Crane Prairie
Crane Creek
Halfway
Rattlesnake Canyon
MALHEUR RIVER
FLAG PRAIRIE COW CAMP
Flag Creek
Kate Creek
Bear Creek
Dog Creek
Gulch

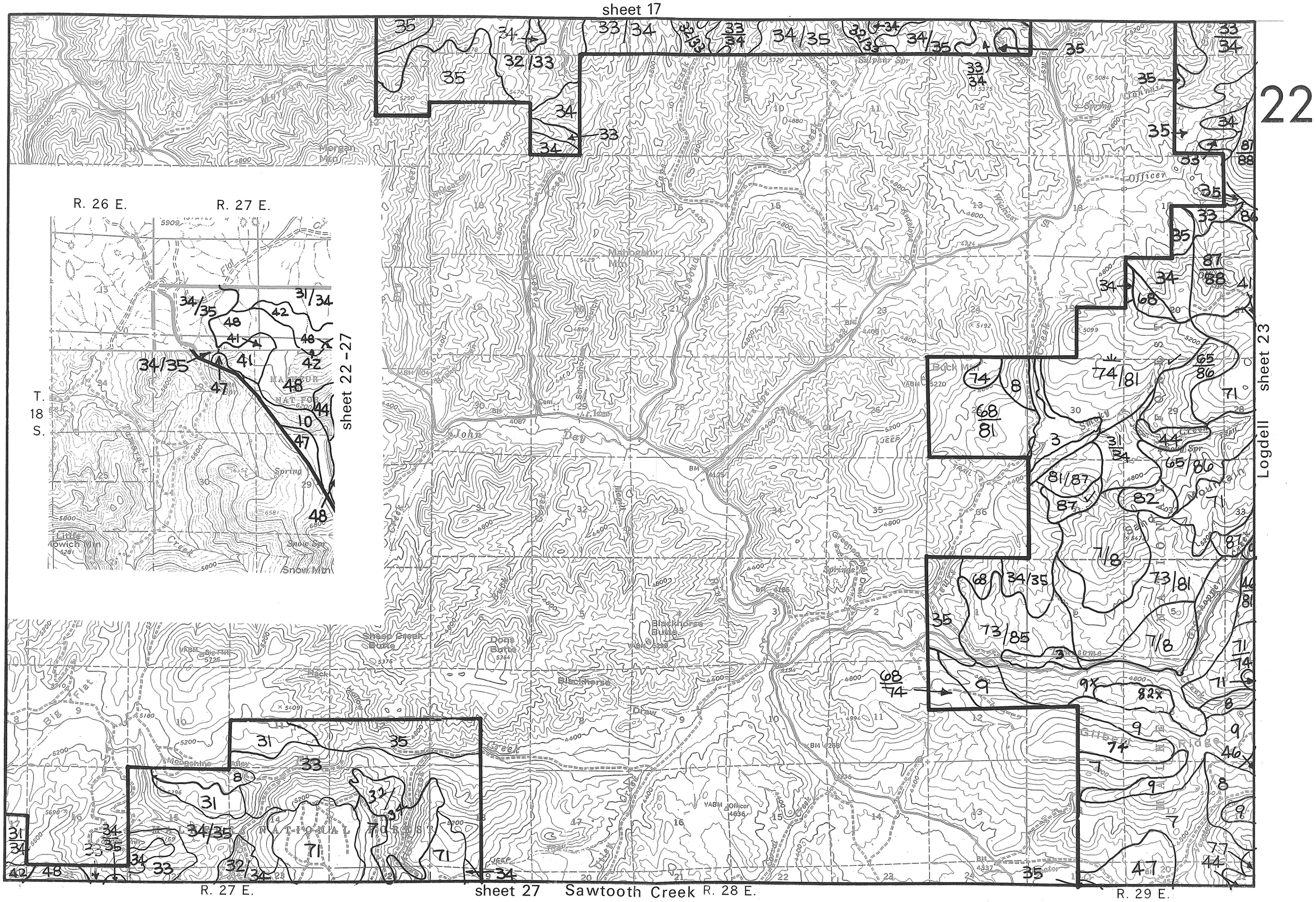

S½ Izee Quadrangle, SE part Dayville Quadrangle and NE part Delintment Lake Quadrangle.

Scale 1″ = 1 Mi.

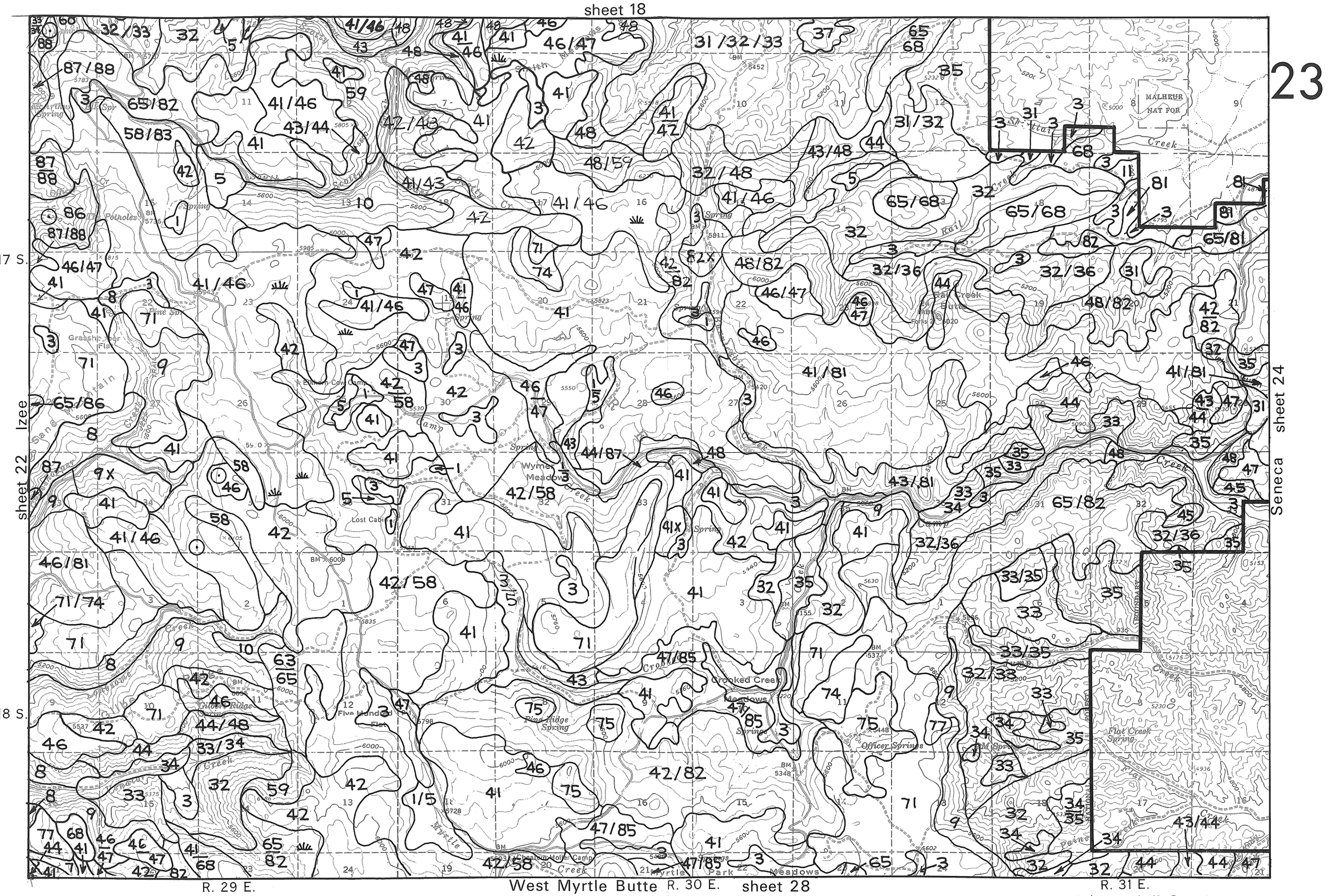

S½ Logdell Quadrangle
Scale 1″ = 1 Mi.
Contour Interval 80 Ft.

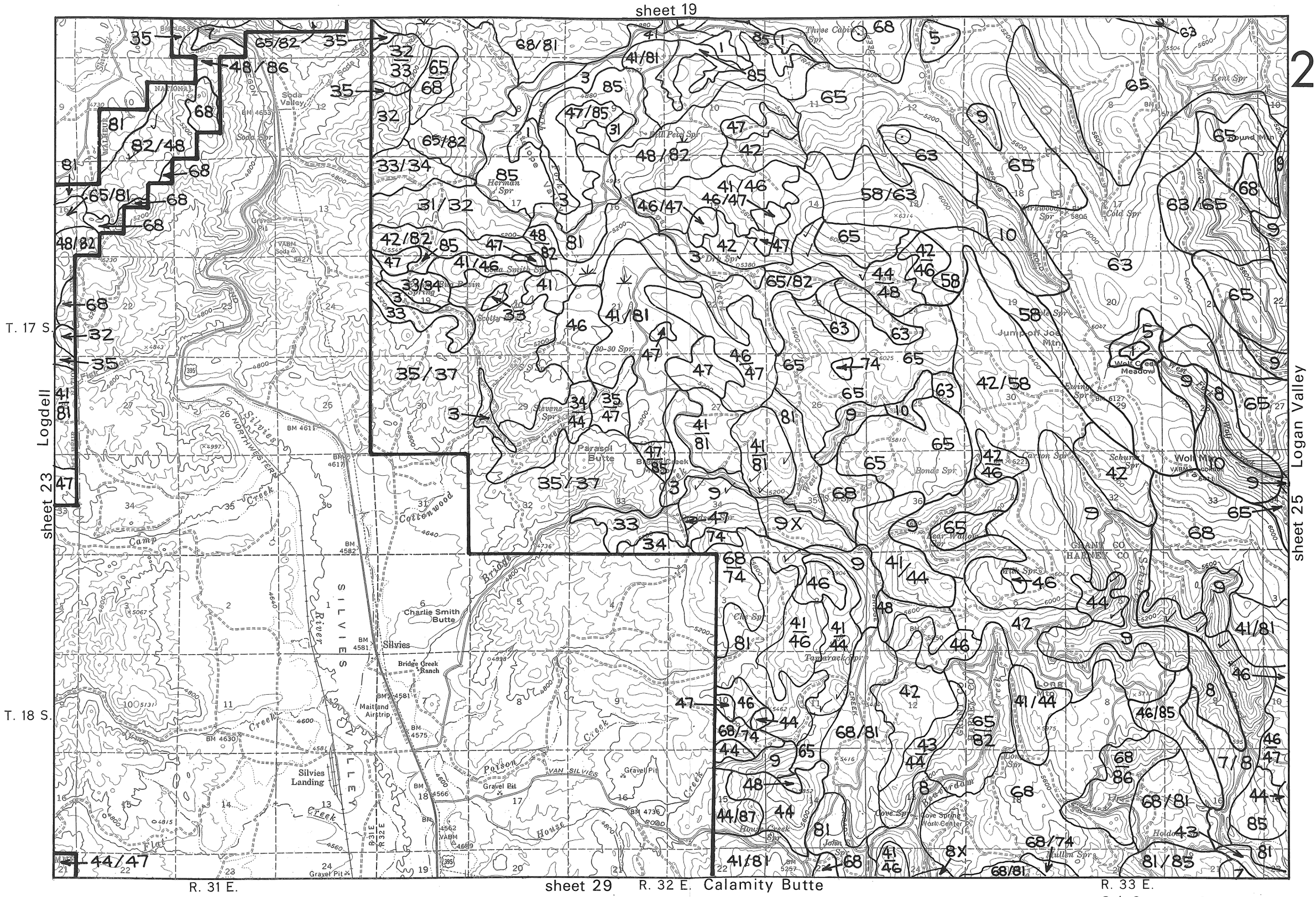

S½ Seneca Quadrangle
Scale 1" = 1 Mi.

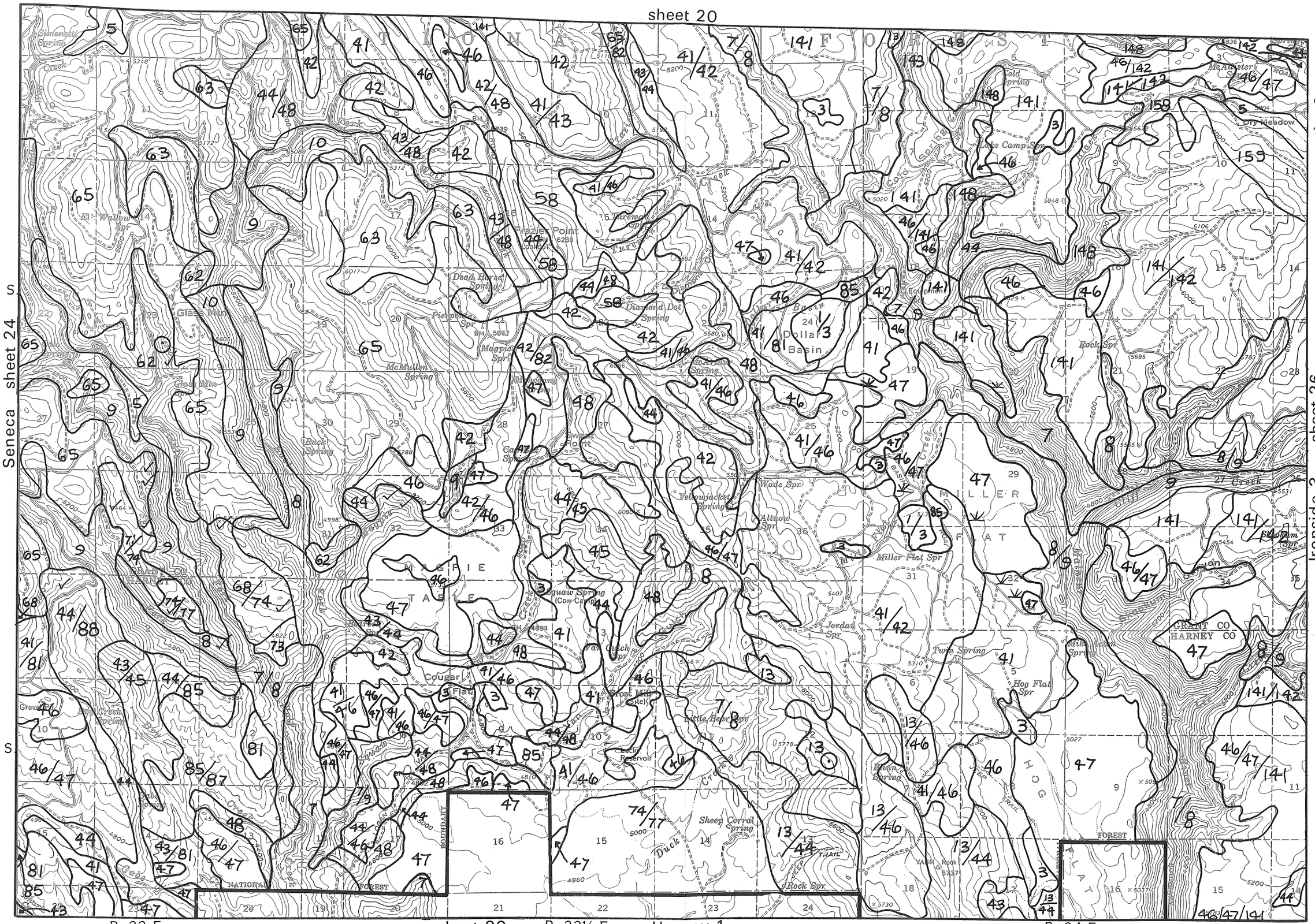

S½ Logan Valley Quadrangle
Scale 1″ = 1 Mi.

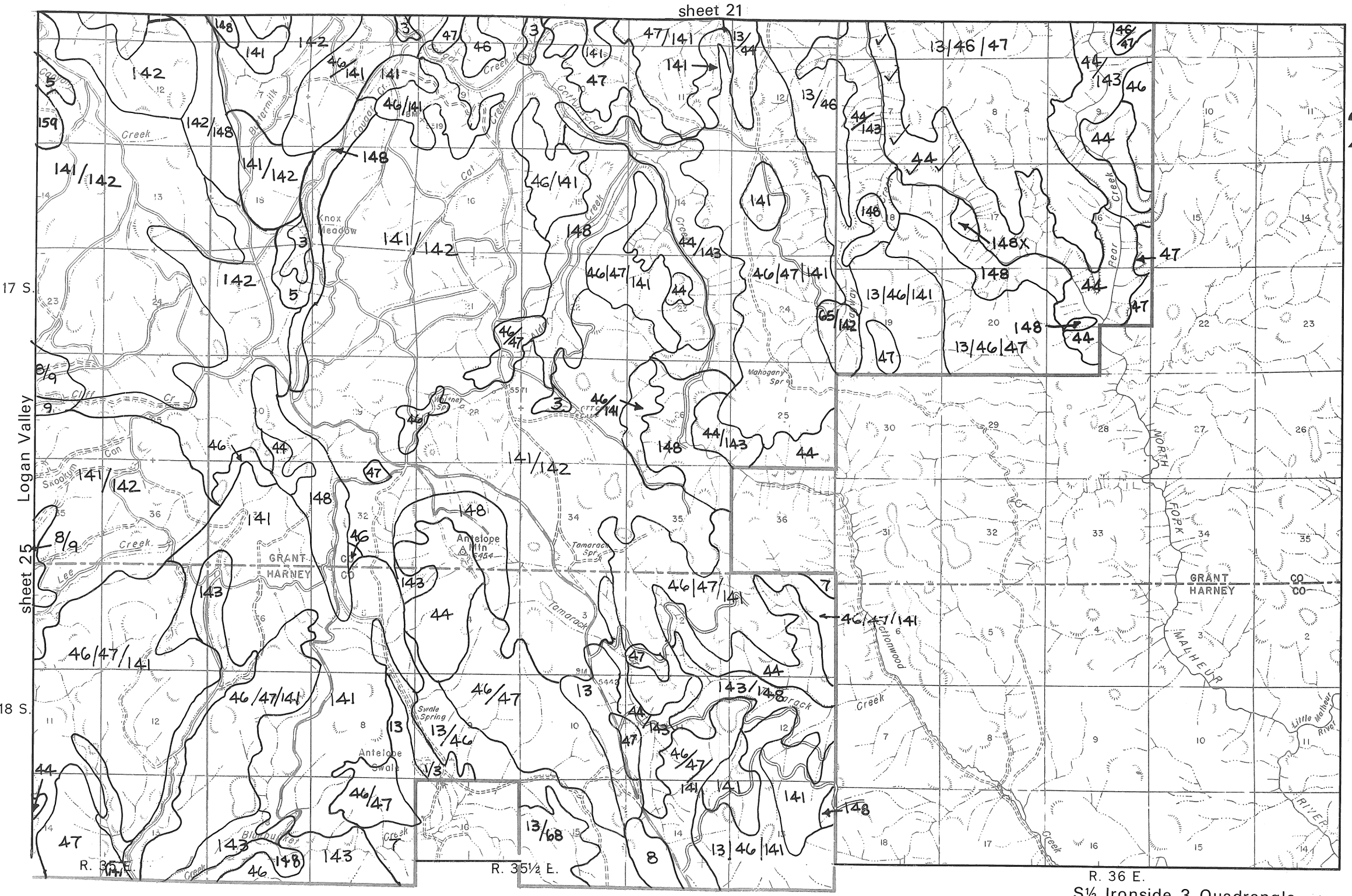

S½ Ironside 3 Quadrangle
Scale 1″ = 1 Mi.

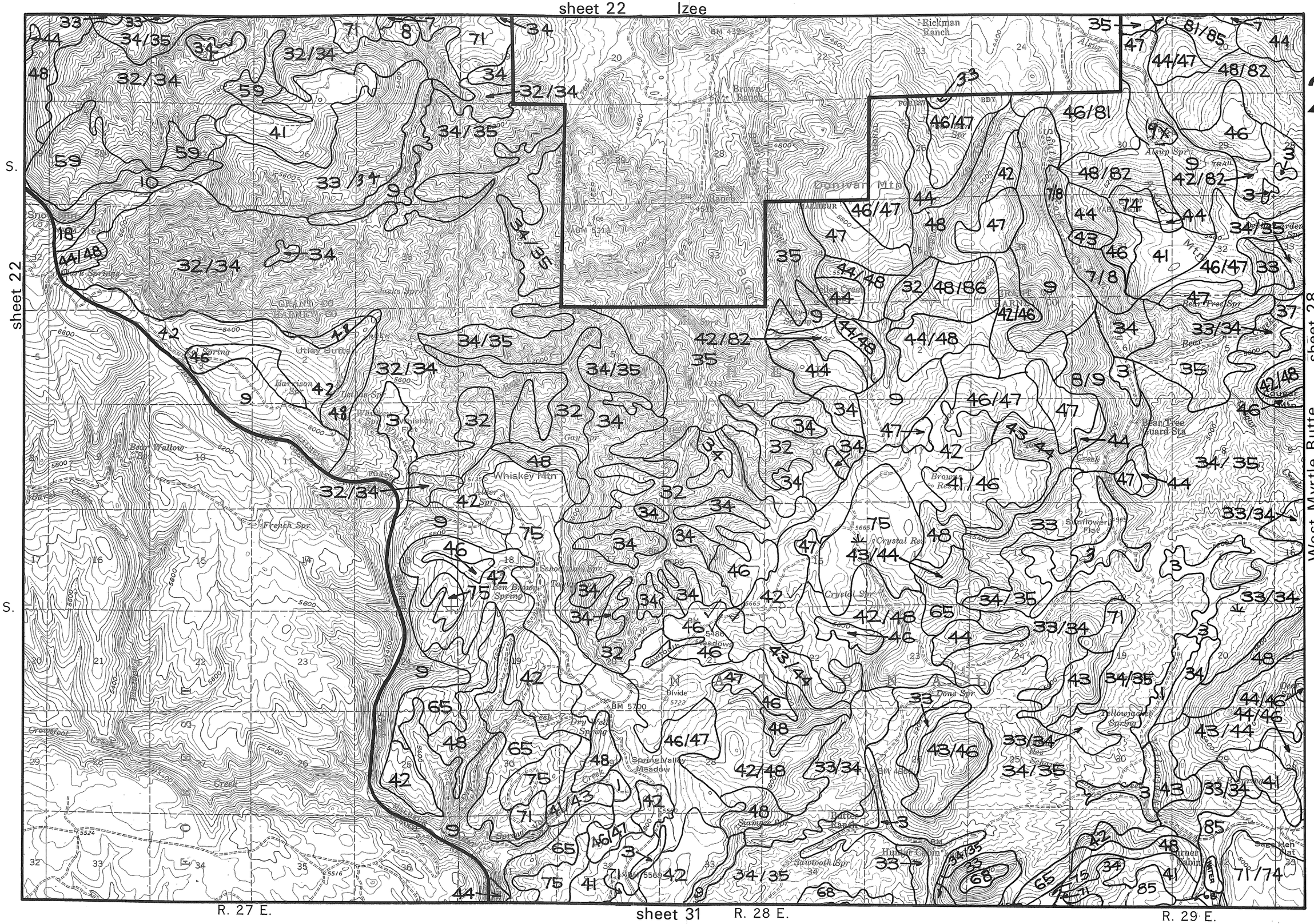

N½ Sawtooth Quadrangle
Scale 1" = 1 Mi.

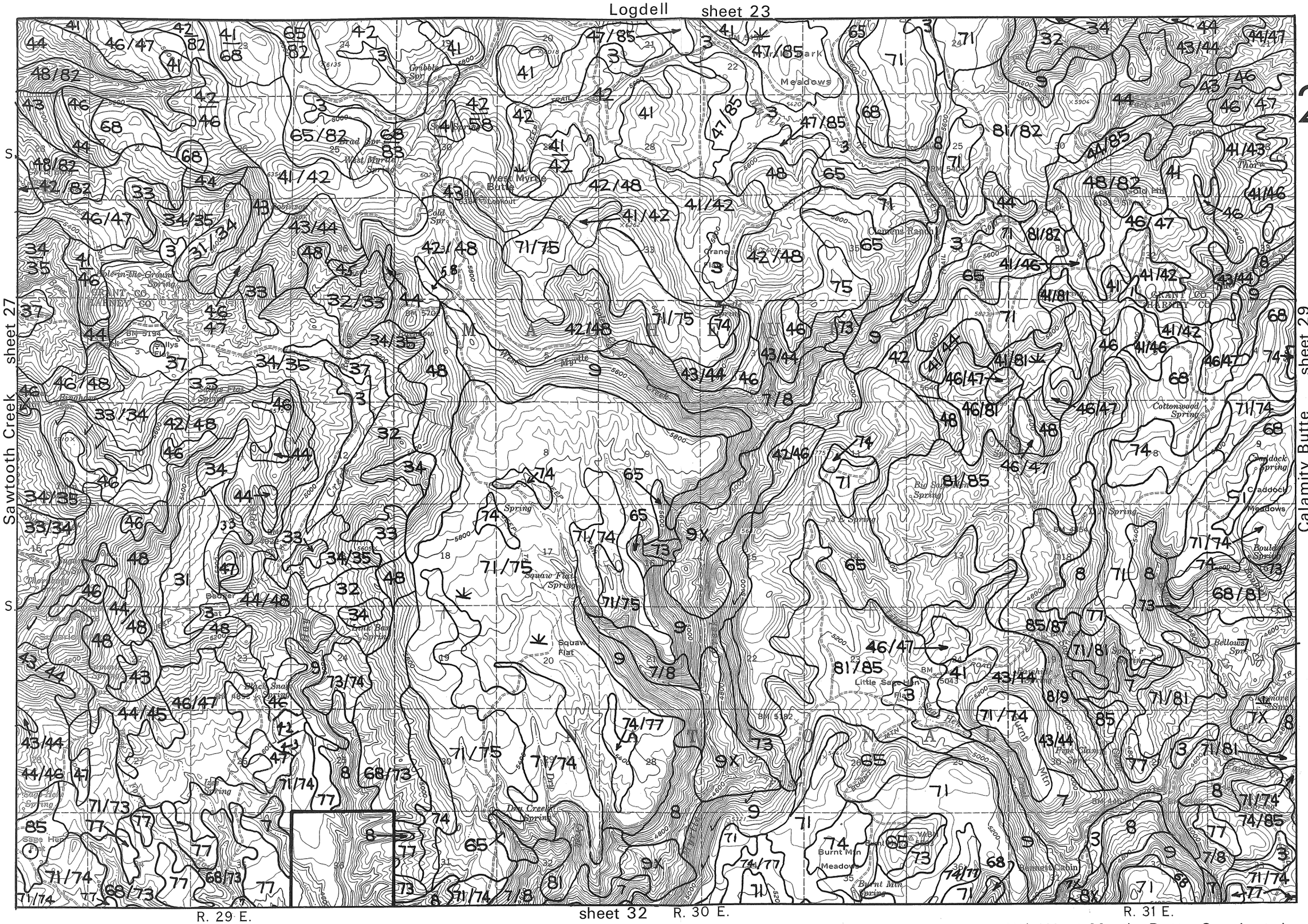

N½ West Myrtle Butte Quadrangle
Scale 1″ = 1 Mi.
Contour Interval 40 Ft.

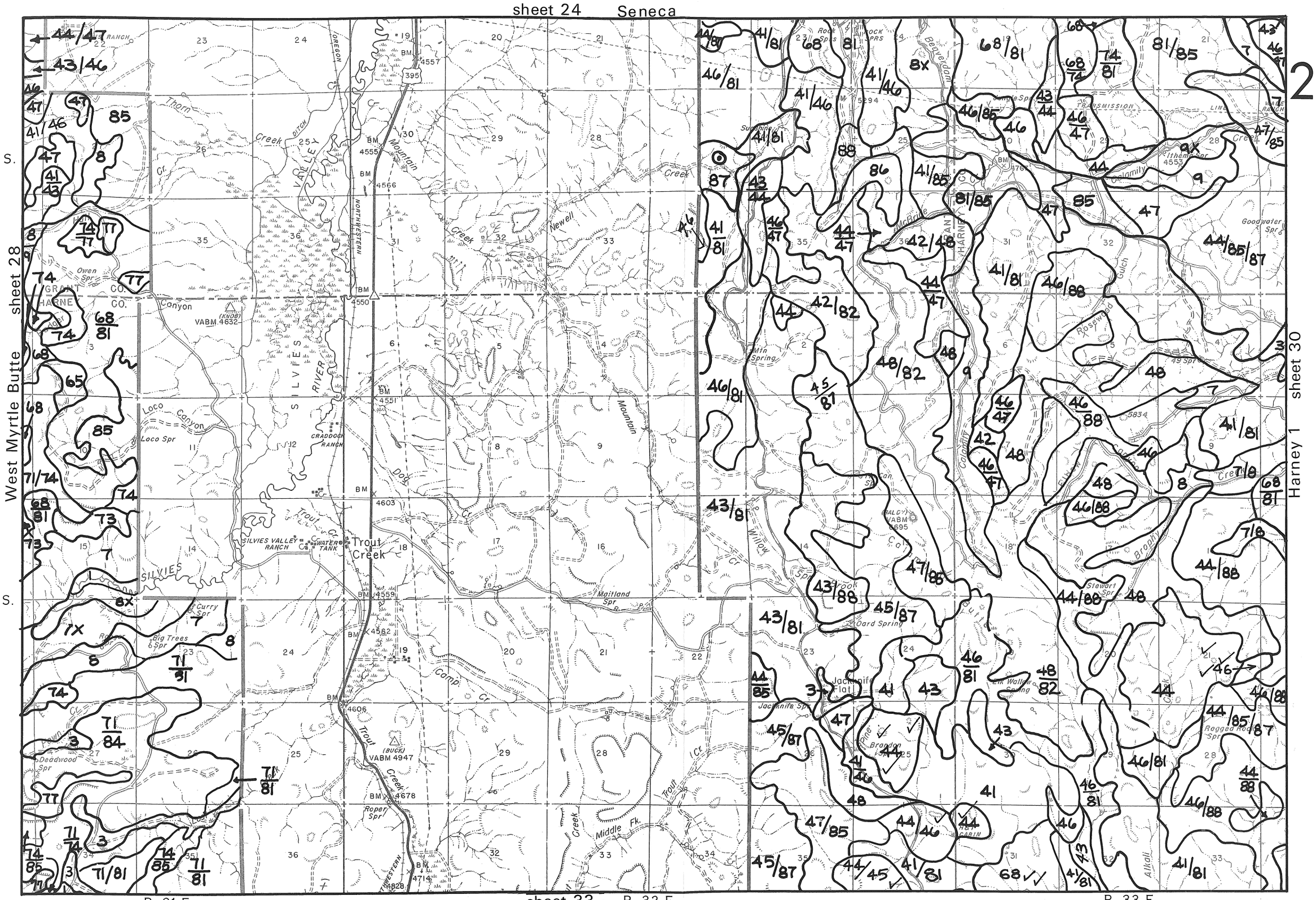
sheet 24
Seneca
29
T. 18 S.
T. 19 S.
West Myrtle Butte
sheet 28
sheet 30
Harney 1
sheet 33
R. 31 E.
R. 32 E.
R. 33 E.
Trout Creek
Silvies Valley Ranch
Silvies River
Northwestern
Harney Co.
Grant Co.
Jackknife Flat
Jackknife Spr
Brandon Spring
Hay Cabin
Maitland Spr
Curry Spr
Big Trees Spr
Deadwood Spr
Roper Spr
Loco Spr
Loco Canyon
Owen Spr
Thorn Creek
Newell Creek
Mountain Creek
Dog Mtn
Willow Cr
Camp Cr
Trout Cr
Middle Fk.
Calamity Cr
Beaverdam Cr
Rosewood Gulch
Stewart Spr
Ragged Rock Spr
Goodwater Spr
Alkali
Brady
Cow Cr
Harney Co.
Grant Co.
Harney Co.
Harney Co.
Harney

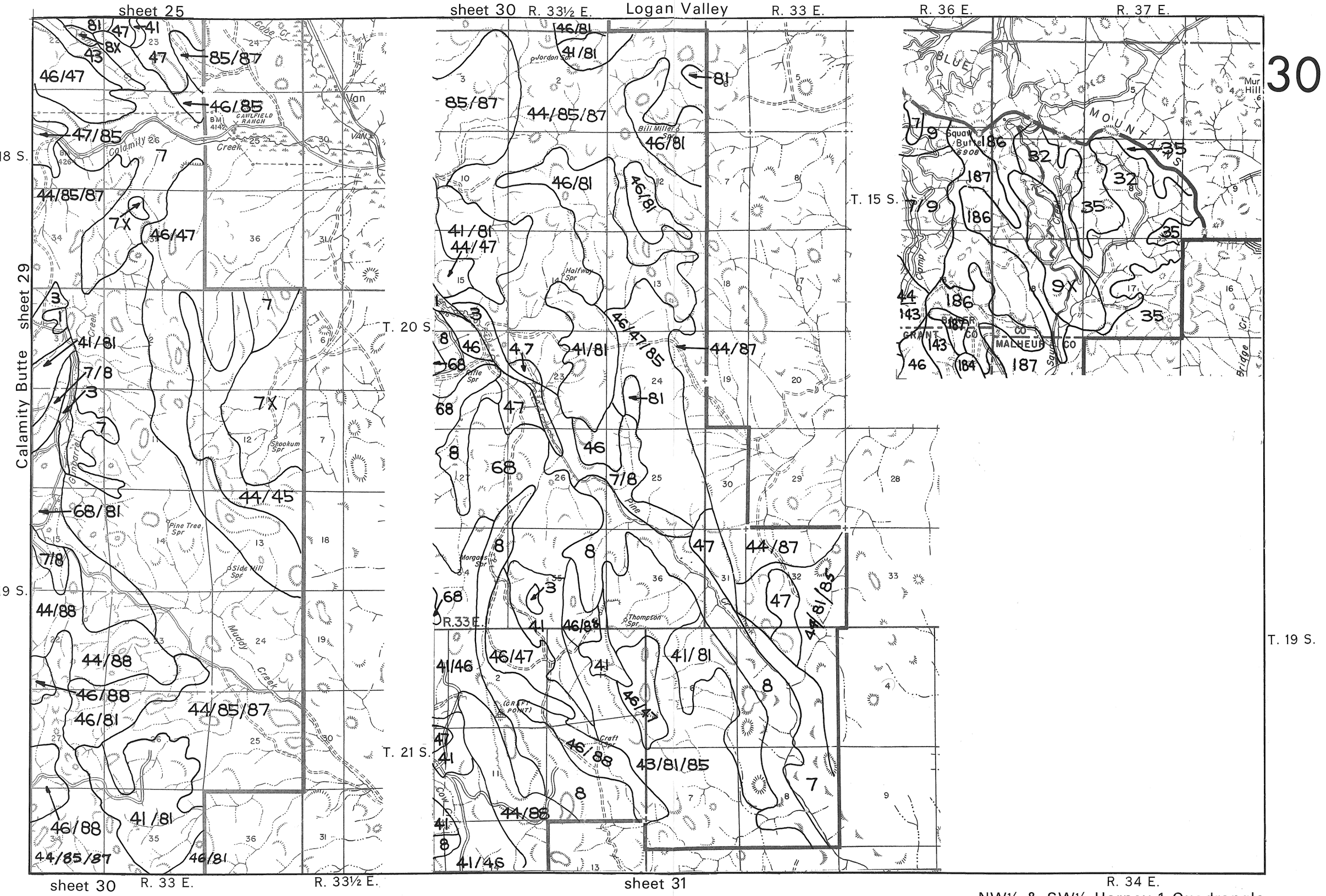

NW½ & SW½ Harney 1 Quadrangle
and SW part of Ironside 1 Quadrangle.

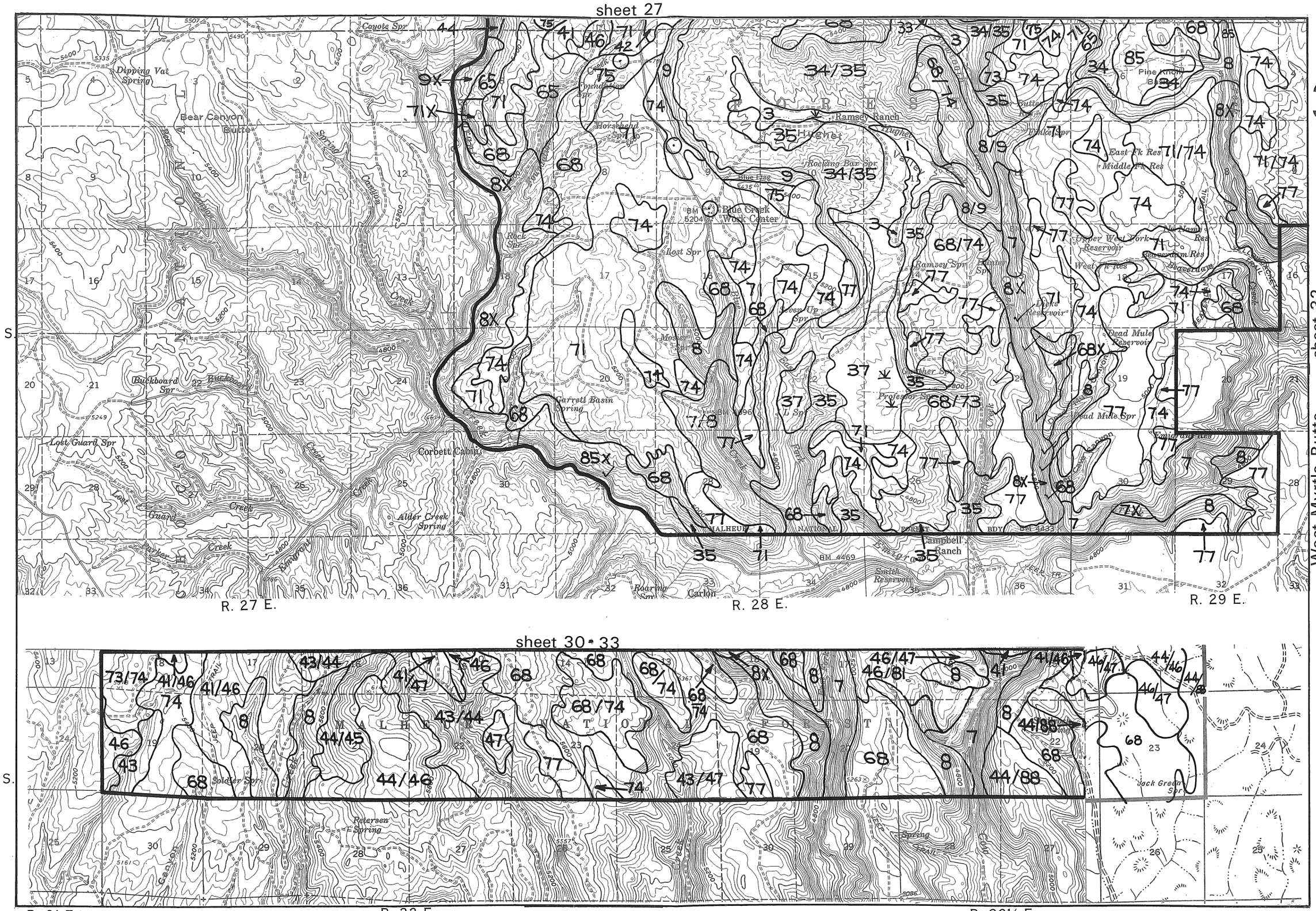

S½ Sawtooth Creek Quadrangle, N part of Harney Quadrangle and NE part of Harney 4 Quadrangle.
Scale 1″ = 1 Mi.

sheet 28

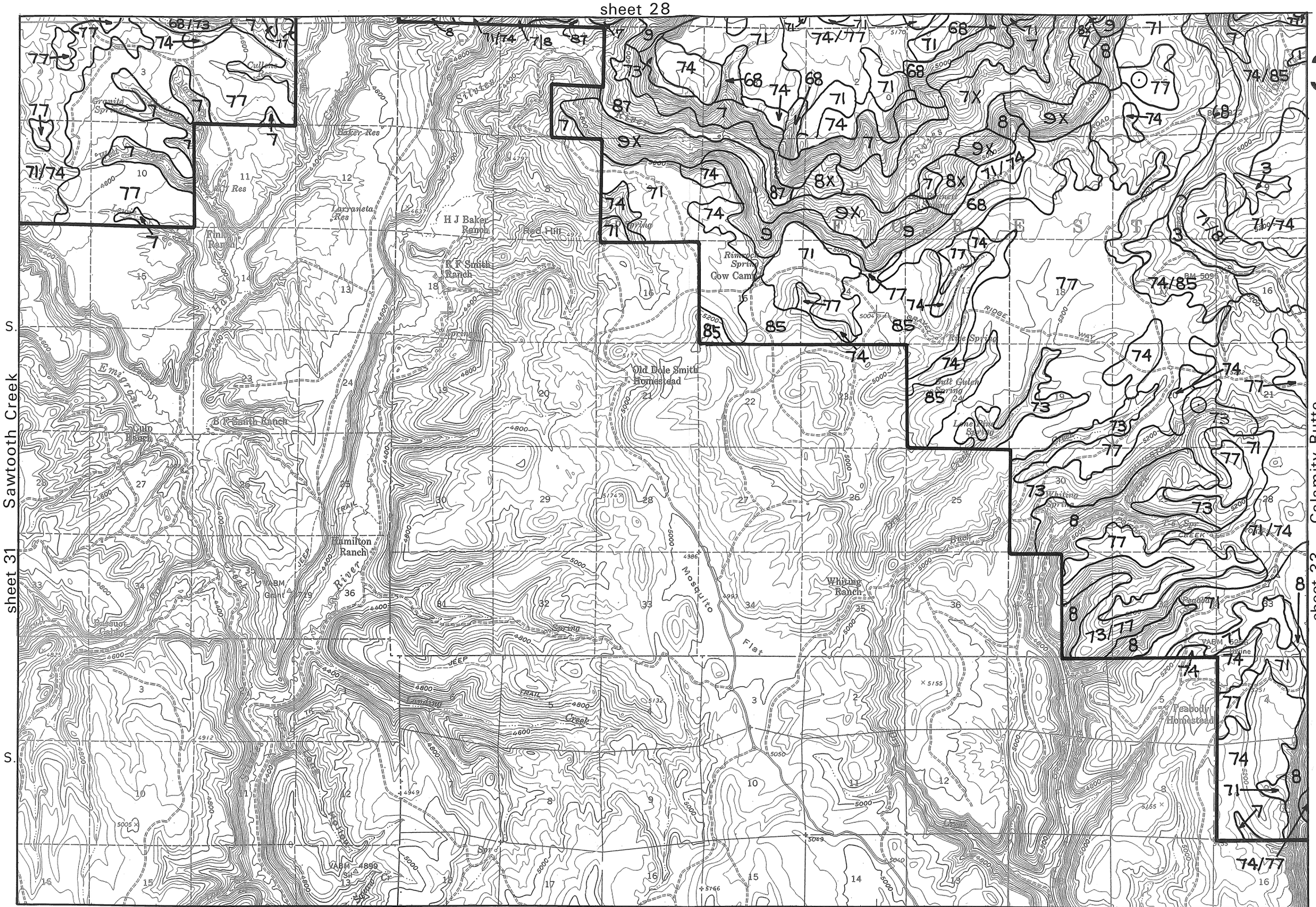

S½ West Mrytle Butte Quadrangle
Scale 1″ = 1 Mi.

sheet 29

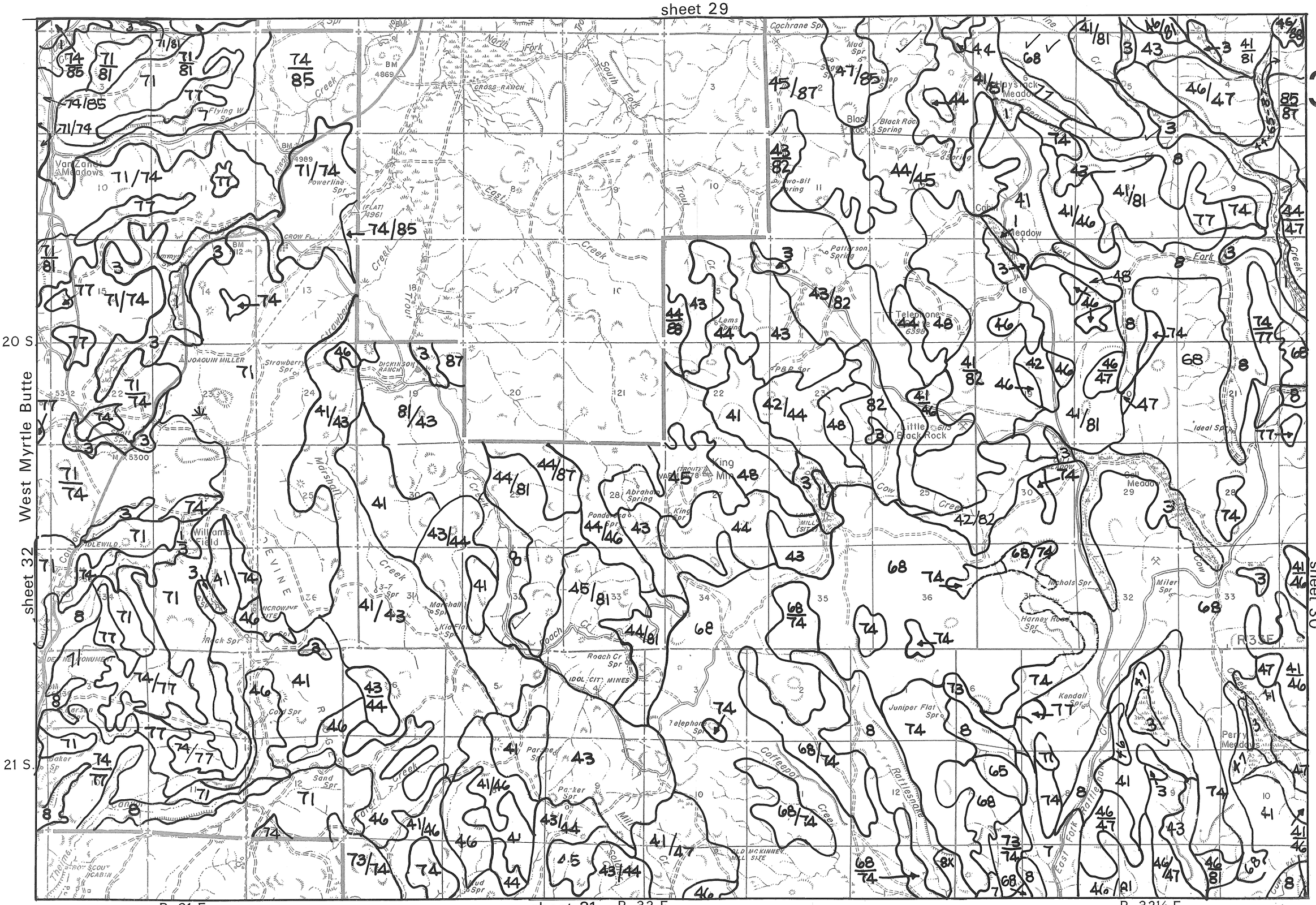

S½ Calamity Butte Quadrangle
Scale 1″ = 1 Mi.